



PLAN AMENDMENT REPORT

► **FILE #:** 1-B-25-SP

AGENDA ITEM #: 7

AGENDA DATE: 1/9/2025

► **APPLICANT:** ANTHONY BRYANT
OWNER(S): Anthony Bryant

TAX ID NUMBER: 67 E A 00401, 005 [View map on KGIS](#)
JURISDICTION: Council District 3
STREET ADDRESS: 6721 CAMPBELL LN (6721 CAMPBELL LN)
► **LOCATION:** Southwest corner of the intersection of Callahan Dr and Campbell Ln
► **APPX. SIZE OF TRACT:** 21,661 square feet
SECTOR PLAN: Northwest City
GROWTH POLICY PLAN: N/A (Within City Limits)
ACCESSIBILITY: Access is via Campbell Lane, a private, local street with an 11-ft pavement width within an 11-ft right-of-way.
UTILITIES: Water Source: Hallsdale-Powell Utility District
Sewer Source: Hallsdale-Powell Utility District
FIRE DISTRICT: Knoxville Fire Department
WATERSHED: Knob Fork Creek

► **PRESENT PLAN AND ZONING DESIGNATION:** MDR/O (Medium Density Residential/Office) / RN-1 (Single-Family Residential Neighborhood)

► **PROPOSED PLAN DESIGNATION:** MU-SD, NWC-1 (Callahan Drive Mixed Use Special District)

► **EXISTING LAND USE:** Agriculture/Forestry/Vacant Land

EXTENSION OF PLAN DESIGNATION: This is an extension of the land use classification

HISTORY OF REQUESTS: None noted.

SURROUNDING LAND USE AND PLAN DESIGNATION:

North:	Agriculture/forestry/vacant land - MDR/O (Medium Density Residential/Office)
South:	Single family residential - MDR/O (Medium Density Residential/Office)
East:	Commercial - MU-SD, NWC-1 (Callahan Drive Mixed Use Special District)
West:	Agriculture/forestry/vacant land - MDR/O (Medium Density Residential/Office)

NEIGHBORHOOD CONTEXT This area is characterized by a mix of agricultural, commercial, industrial and residential uses. There are still numerous undeveloped tracts. The commercial uses in the area tend to be auto-oriented. The residential uses in

STAFF RECOMMENDATION:

- **Deny the MU-SD, NWC-1 (Callahan Drive Mixed Use Special District) land use classification because it does not meet the criteria for a plan amendment.**

COMMENTS:

PURSUANT TO THE GENERAL PLAN, PLANNING FRAMEWORK CHAPTER, THE PLANNING COMMISSION RESERVES THE AUTHORITY TO RECOMMEND LAND USE PLAN CHANGES BASED ON SUBSTANTIALLY CHANGED CONDITIONS.

SUBSTANTIALLY CHANGED CONDITIONS INCLUDE (may meet any of these):
INTRODUCTION OF SIGNIFICANT NEW ROADS OR UTILITIES THAT WERE NOT ANTICIPATED IN THE PLAN AND MAKE DEVELOPMENT MORE FEASIBLE:

1. There have been no apparent changes to the roads or utilities in this section of Callahan Drive since the adoption of the 2015 Northwest City Sector Plan. However, the capacity of existing infrastructure to accommodate future development is not a concern here.

AN OBVIOUS OR SIGNIFICANT ERROR OR OMISSION IN THE PLAN:

1. The subject property includes two lots that contained single-family homes until approximately 2010 when they were cleared. The lots are accessed through a private residential street that is currently being utilized by three occupied homes. The residential emphasis of the current MDR/O (Medium Density Residential/Office) land use classification reflects existing land use and access, and it is not the result of an error or omission in the sector plan.

CHANGES IN GOVERNMENT POLICY, SUCH AS A DECISION TO CONCENTRATE DEVELOPMENT IN CERTAIN AREAS.

1. There have been no changes in government policy that support the requested extension of the MU-SD, NWC-1 (Callahan Drive Mixed Use Special District) land use classification, which supports commercial and light industrial zoning districts.

TRENDS IN DEVELOPMENT, POPULATION OR TRAFFIC THAT WARRANT RECONSIDERATION OF THE ORIGINAL PLAN PROPOSAL:

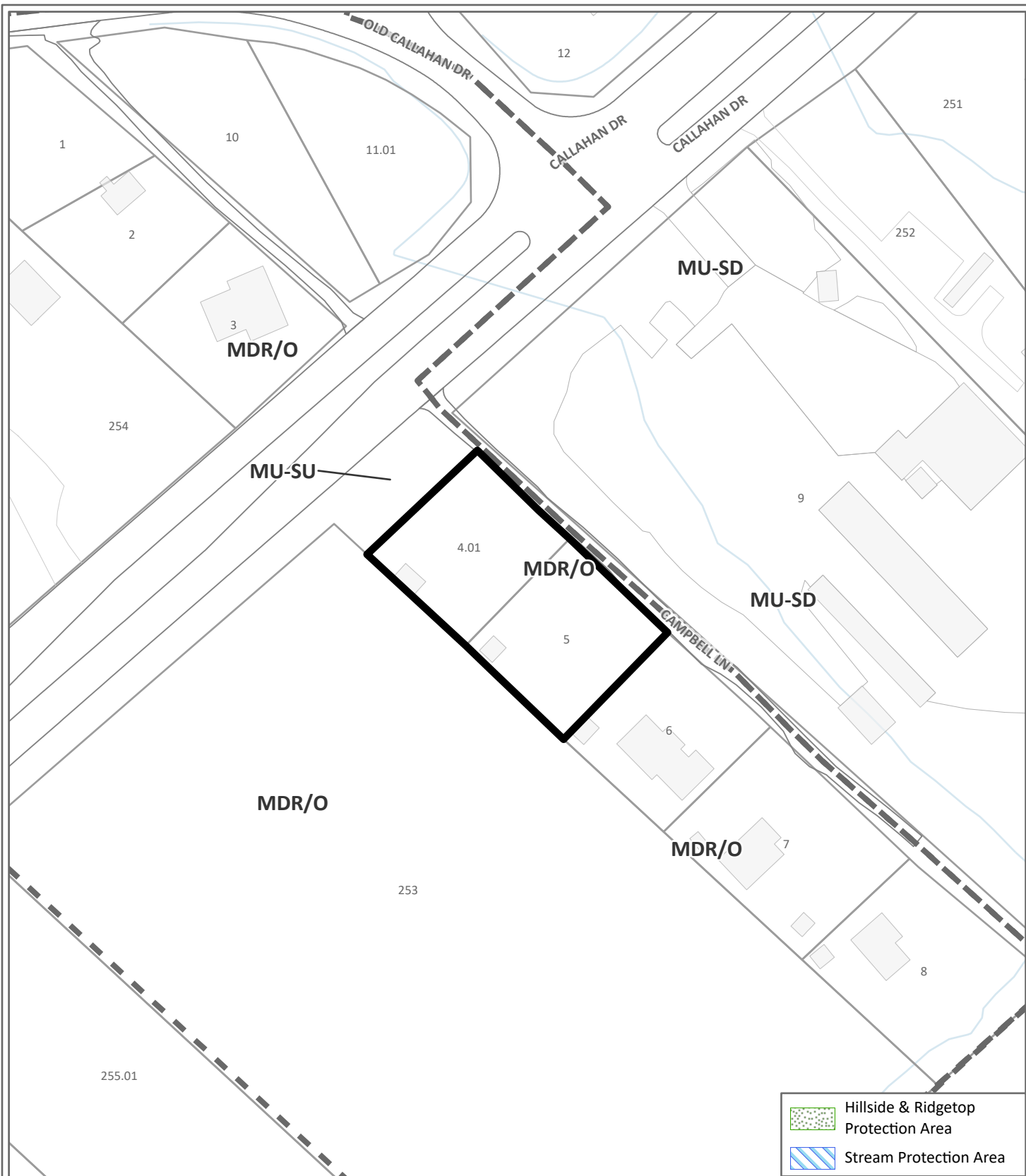
1. There have been no development trends since the adoption of the sector plan that point to the need for an expansion of commercial and industrial uses abutting single-family homes.

ESTIMATED TRAFFIC IMPACT: Not required.

ESTIMATED STUDENT YIELD: Not applicable.

Schools affected by this proposal: Powell Elementary, Powell Middle, and Powell High.

If approved, this item will be forwarded to Knoxville City Council for action on 2/4/2025 and 2/18/2025. If denied, Knoxville-Knox County Planning Commission's action is final, unless the action to deny is appealed to Knoxville City Council. The date of the appeal hearing will depend on when the appeal application is filed. Appellants have 15 days to appeal a Planning Commission decision in the City.



**1-B-25-SP
NORTHWEST CITY SECTOR PLAN MAP**

Petitioner: Anthony Bryant



From: MDR/O (Medium Density Residential/Office)

To: MU-SD, NWC-1 (Callahan Drive Mixed Use-Special District)

Map No: 67

Jurisdiction: City

Original Print Date: 12/3/2024

Knoxville - Knox County Planning Commission * City / County Building * Knoxville, TN 37902

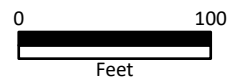
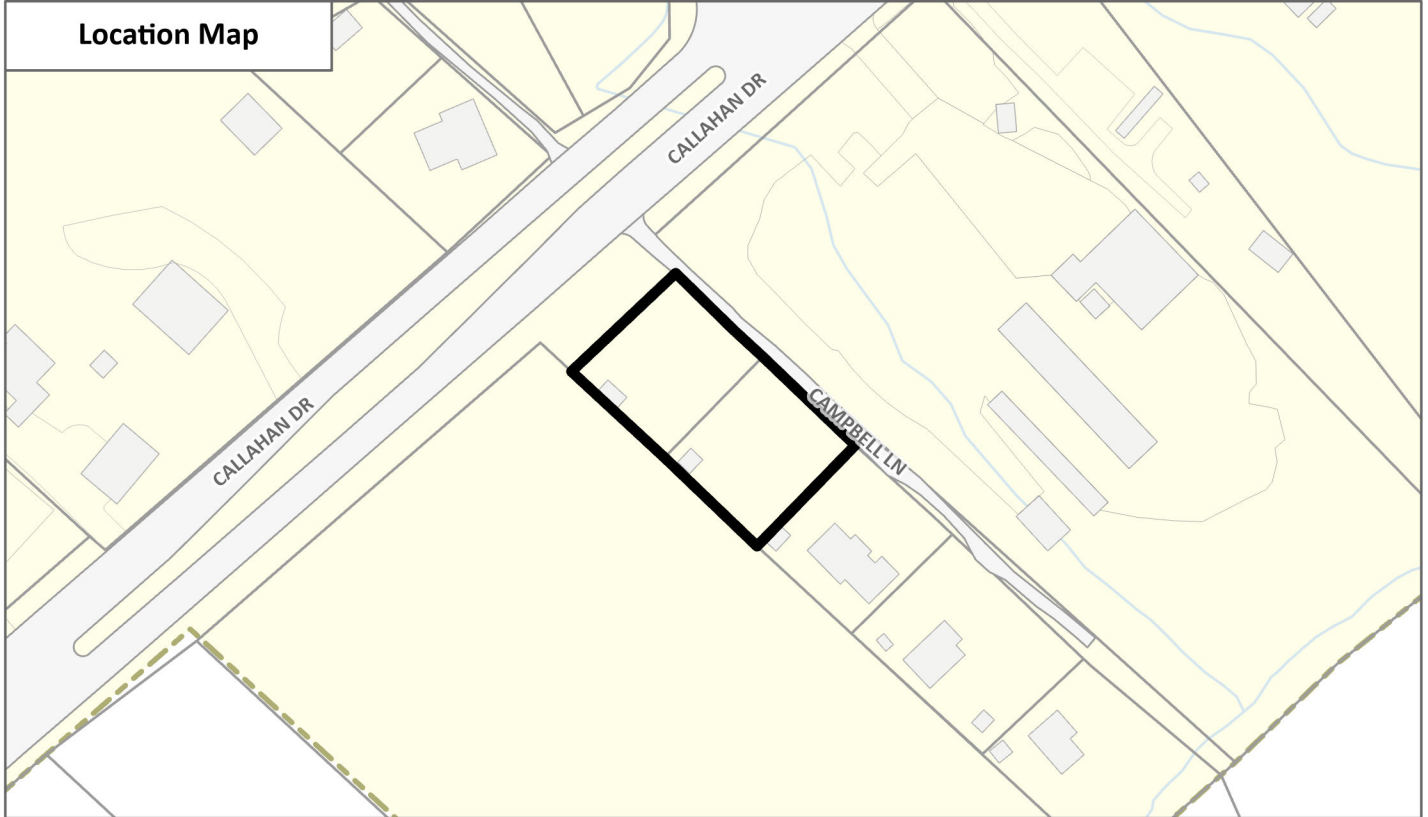


Exhibit A. Contextual Images

Location Map



Aerial Map



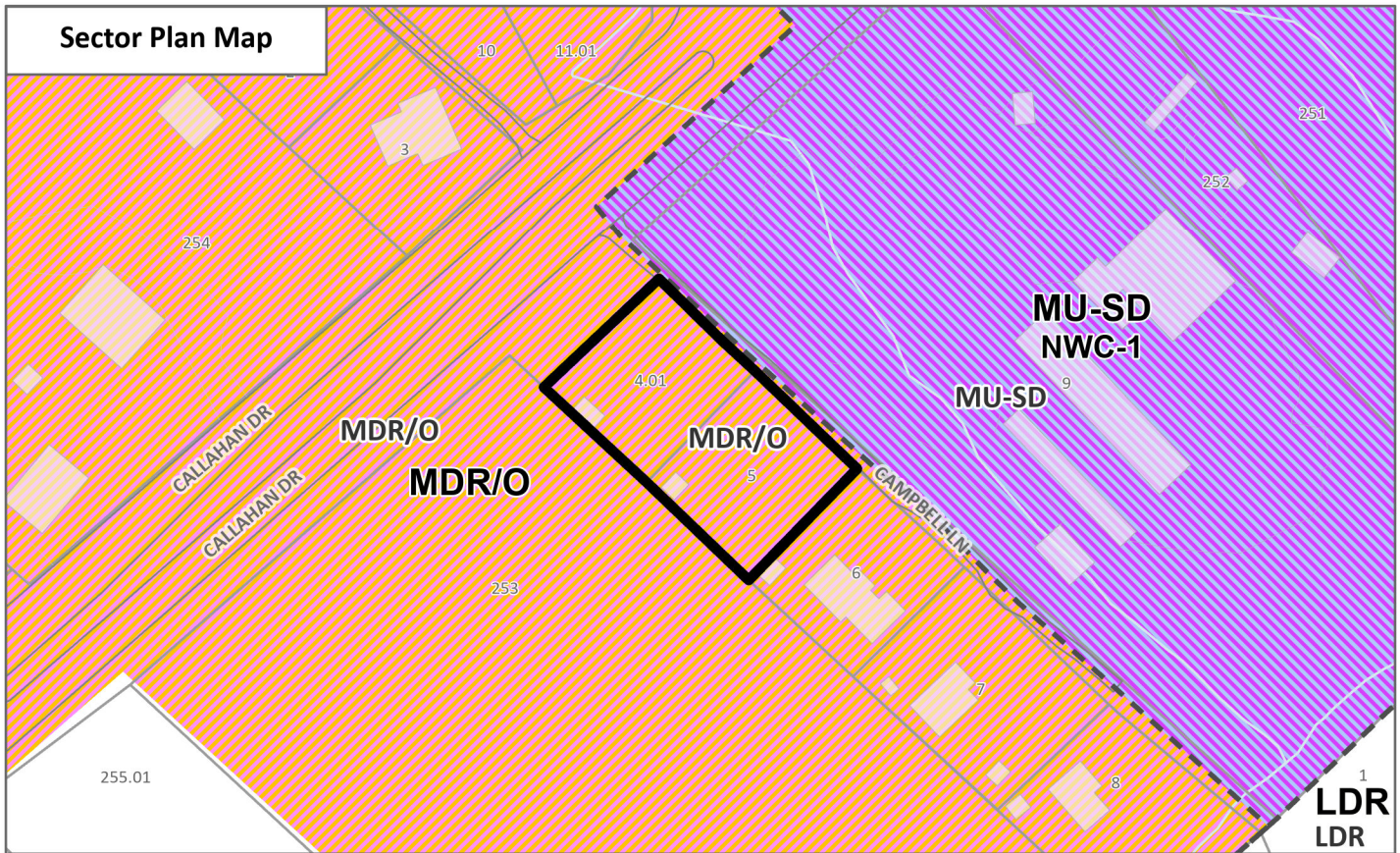
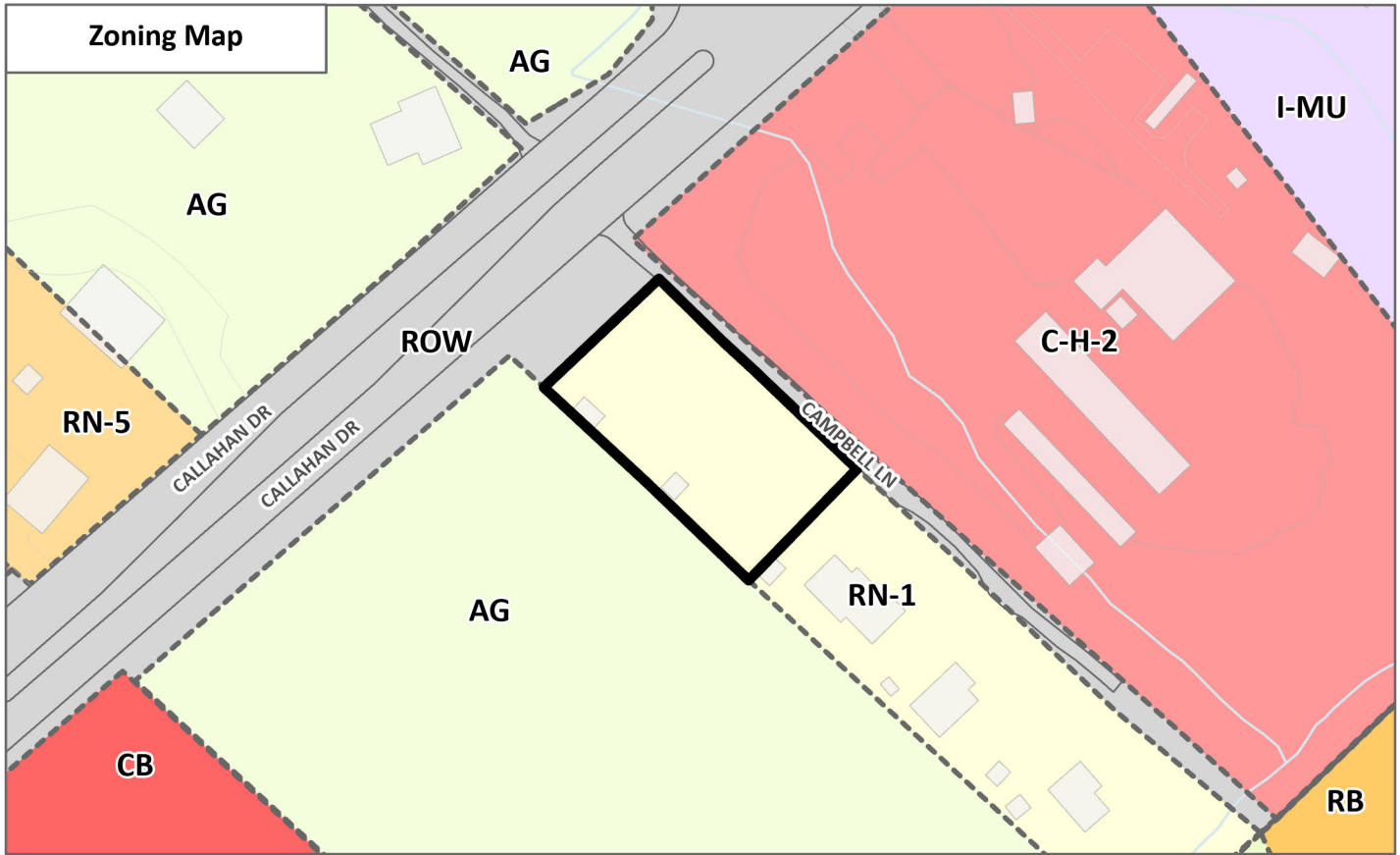
CONTEXTUAL MAPS 1

1-B-25-RZ / 1-B-25-PA



Case boundary



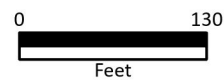


CONTEXTUAL MAPS 2

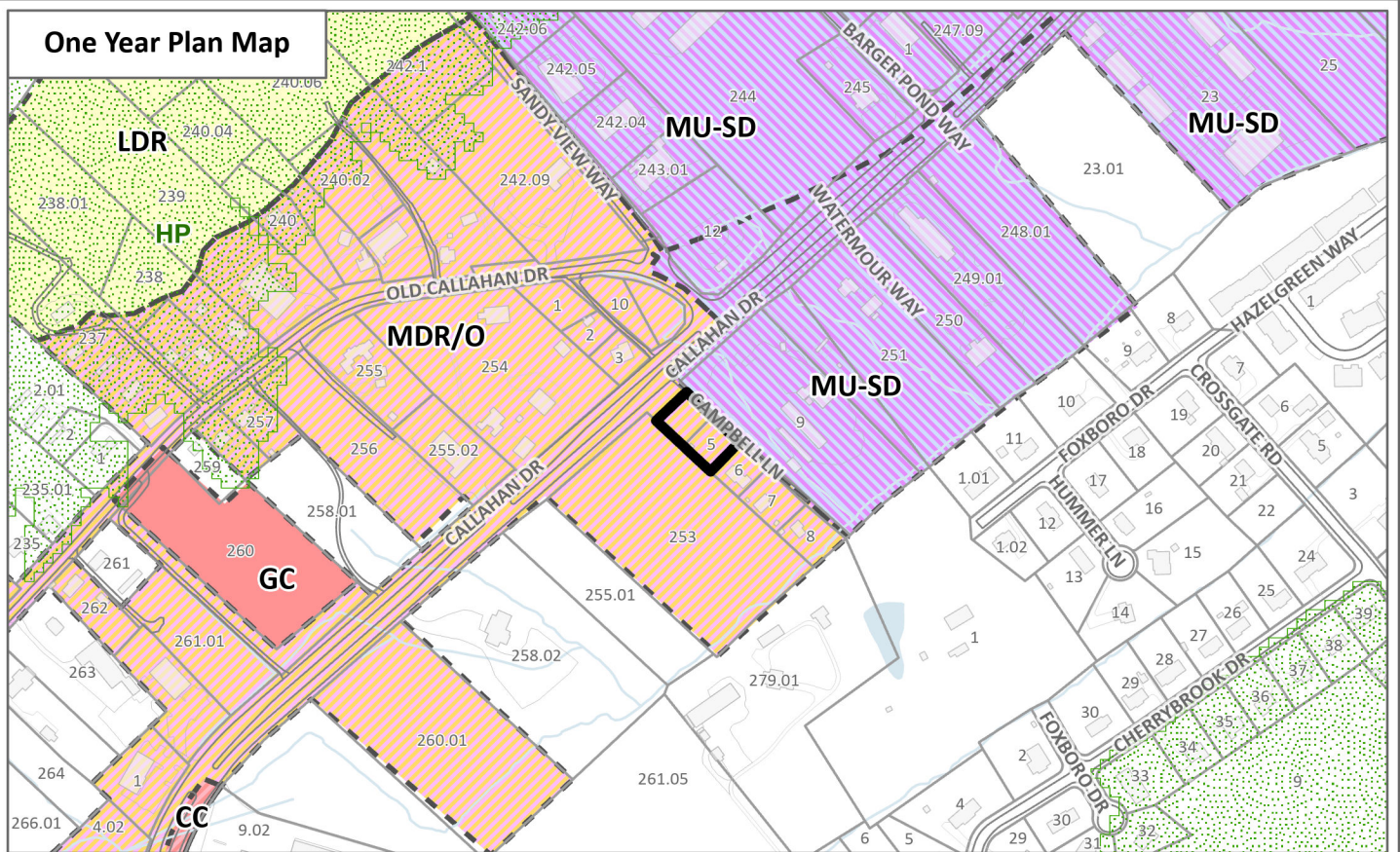
1-B-25-RZ / 1-B-25-PA



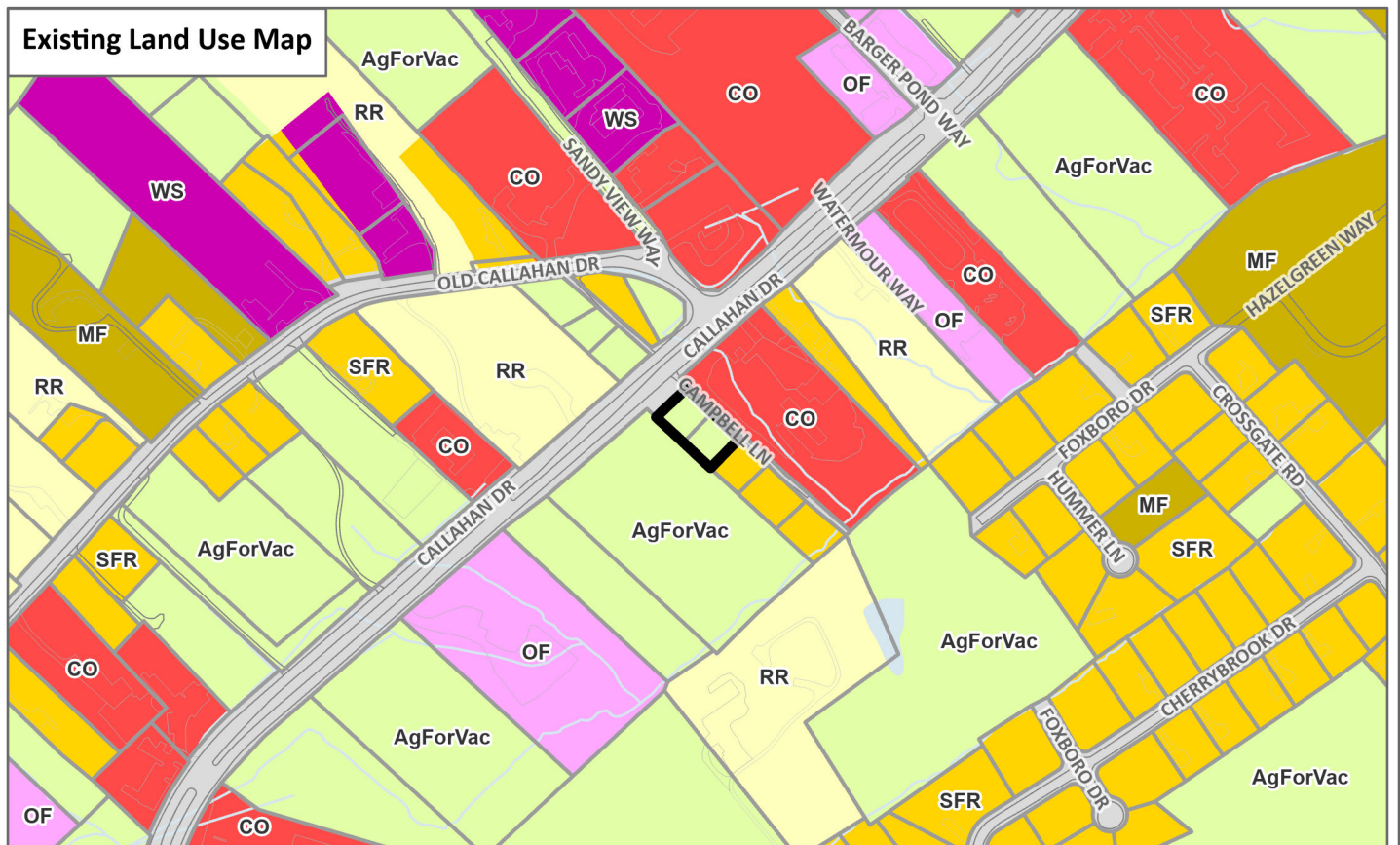
Case boundary



One Year Plan Map



Existing Land Use Map



CONTEXTUAL MAPS 3

1-B-25-RZ / 1-B-25-PA



Case boundary



**KNOXVILLE-KNOX COUNTY PLANNING COMMISSION
A RESOLUTION AMENDING THE NORTHWEST CITY SECTOR PLAN**

***WHEREAS**, the Knoxville-Knox County Planning Commission, a regional planning commission established pursuant to state statute, has the duty to make, adopt and amend plans for the physical development of Knoxville and Knox County; and*

***WHEREAS**, the Planning Commission pursuant to state statute has prepared and adopted the Knoxville-Knox County General Plan 2033, as the official comprehensive plan for Knoxville and Knox County; and*

***WHEREAS**, the Council of the City of Knoxville and the Commission of Knox County have adopted the Knoxville Knox County General Plan 2033, as the official comprehensive plan for Knoxville and Knox County; and*

***WHEREAS**, the Planning Commission has prepared the Knox County Future Land Use Map, a portion of which is contained within the Northwest City Sector Plan, consistent with the requirements of the General Plan; and*

***WHEREAS**, the Knoxville-Knox County General Plan 2033, provides criteria for periodic updates and amendments of the land use maps contained within plans initiated by the Planning Commission or in response to applications from property owners; and*

***WHEREAS**, Anthony Bryant has submitted an application for an amendment to the Northwest City Sector Plan for property described in the application; and*

***WHEREAS**, the Planning Commission recommends approval of an amendment to the Sector Plan from Medium Density Residential/Office to the Callahan Drive Mixed Use Special District is consistent with General Plan requirements that such amendment represents either a logical extension of a development pattern, or is warranted because of changing conditions in the sector as enumerated in the Plan; and*

***WHEREAS**, the Planning Commission, at its regularly scheduled public hearing on January 9, 2025, after consideration of the staff recommendation and testimony from those persons in support and opposed to the plan amendment, approved the amendment for the subject property, as requested, and/or amended.*

NOW, THEREFORE, BE IT RESOLVED BY THE KNOXVILLE-KNOX COUNTY PLANNING COMMISSION:

SECTION 1: The Planning Commission hereby adopts the revised amendment to the Northwest City Sector Plan, with its accompanying staff report and map, file #1-B-25-SP

SECTION 2: This Resolution shall take effect upon its approval.

SECTION 3: The Planning Commission further recommends that Knoxville City Council likewise consider this revised amendment to the General Plan 2033.

1/9/2025

Date


Chairman


Secretary

January 9, 2025

1:30 P.M. | Main Assembly Room
City County Building

The Planning Commission met in regular session on January 9, 2025, at 1:30 p.m. in the Small Assembly Room of the City County Building.

Item No.

File No.

1. ROLL CALL, INVOCATION AND PLEDGE OF ALLEGIANCE

Commissioner	Present	Absent	Arrive late/left early
John Huber, Vice-Chair	✓		
Louis Browning	✓		
Rich Levenson		✓	
Tamara Boyer	✓		
Nancy Barger	✓		
Katie Overton	✓		
Marité Pérez	✓		
Matt Anderson	✓		
Logan Higgins	✓		
Miles Biggs	✓		
Kara Daley	✓		
Nick Gill	✓		
Amy Midis		✓	
Karyn Adams	✓		
Tim Hill, Chair	✓		

7. ANTHONY BRYANT

6721, 6727 Campbell Lane / Parcel ID 067EA00401, 005, Council District 3.

A. NORTHWEST CITY SECTOR PLAN AMENDMENT

1-B-25-SP

From MDR/O (Medium Density Residential/Office) to MU-SD, NWC-1 (Callahan Drive Mixed Use-Special District).

1. STAFF RECOMMENDATION

Deny the MU-SD, NWC-1 (Callahan Drive Mixed Use Special District) land use classification because it does not meet the criteria for a plan amendment.

Item No.**File No.**

2. **MOTION (HUBER) AND SECOND (HIGGINS) WERE MADE TO APPROVE THE MU-SD, NWC-1 (CALLAHAN DRIVE MIXED USE SPECIAL DISTRICT) LAND USE CLASSIFICATION BECAUSE IT DOES MEET THE CRITERIA FOR A PLAN AMENDMENT DUE TO CHANGING CONDITIONS TOWARDS COMMERCIAL.**

MOTION CARRIED UNANIMOUSLY 13-0. APPROVED

B. ONE YEAR PLAN AMENDMENT**1-B-25-PA**

From MDR/O (Medium Density Residential/Office) to MU-SD, NWC-1 (Callahan Drive Mixed Use-Special District).

1. STAFF RECOMMENDATION

Deny the MU-SD, NWC-1 (Callahan Drive Mixed Use Special District) land use classification because it does not meet the criteria for a plan amendment.

2. **MOTION (HUBER) AND SECOND (HIGGINS) WERE MADE TO APPROVE THE MU-SD, NWC-1 (CALLAHAN DRIVE MIXED USE SPECIAL DISTRICT) LAND USE CLASSIFICATION BECAUSE IT DOES MEET THE CRITERIA FOR A PLAN AMENDMENT DUE TO CHANGING CONDITIONS TOWARDS COMMERCIAL.**

MOTION CARRIED UNANIMOUSLY 13-0. APPROVED

C. REZONING**1-B-25-RZ**

From RN-1 (Single-Family Residential Neighborhood) to C-G-1 (General Commercial).

1. STAFF RECOMMENDATION

Deny the C-G-1 (General Commercial) district because it is incompatible with adjacent development and access conditions.

2. **MOTION (HUBER) AND SECOND (HIGGINS) WERE MADE TO APPROVE THE C-G-1 (GENERAL COMMERCIAL) DISTRICT BECAUSE IT IS AN EXTENSION OF THE EXISTING LAND USE.**

MOTION CARRIED UNANIMOUSLY 13-0. APPROVED



Development Request

DEVELOPMENT

- ☐ Development Plan
☐ Planned Development
☐ Use on Review / Special Use
☐ Hillside Protection COA

SUBDIVISION

- ☐ Concept Plan
☐ Final Plat

ZONING

- ☐ Rezoning
☒ Plan Amendment
☒ Sector Plan
☐ City OYP / County Comp Plan

Anthony Bryant

Applicant Name

Affiliation

9/29/2024

Date Filed

1/9/2025

Meeting Date (if applicable)

1-B-25-SP

File Number(s)

CORRESPONDENCE

All correspondence related to this application should be directed to the approved contact listed below.

- ☐ Applicant ☐ Owner ☐ Option Holder ☐ Surveyor ☐ Engineer ☐ Architect

Anthony Bryant

Name / Company

249 Crockett Dr Knoxville TN 37642

Address

865-368-2331 / anthonybryant365@gmail.com

Phone / Email

CURRENT PROPERTY INFO

Anthony Bryant

Owner Name (if different)

249 Crockett Dr Church Hill TN 37642

Owner Address

865-368-2331 / anthonybryant3

Owner Phone / Email

6721 CAMPBELL LN / 6727 CAMPBELL LN

Property Address

67 E A 00401,005

Parcel ID

21661 square feet

Tract Size

Part of Parcel (Y/N)?

Hallsdale-Powell Utility District

Sewer Provider

Hallsdale-Powell Utility District

Water Provider

No

Septic (Y/N)

COMMUNITY ENGAGEMENT

*Sign and return the **Public Notice and Community Engagement** form with this application.*

*Planning strives to provide community members with information about upcoming cases in a variety of ways. In addition to posting public notice signs, our agency encourages applicants to provide information and offer opportunities for dialogue related to their upcoming case(s). **We require applicants to acknowledge their role in this process.***

DEVELOPMENT REQUEST

<input type="checkbox"/> Development Plan	<input type="checkbox"/> Planned Development	<input type="checkbox"/> Use on Review / Special Use	Related City Permit Number(s)
<input type="checkbox"/> Hillside Protection COA	<input type="checkbox"/> Residential	<input type="checkbox"/> Non-residential	
Home Occupation (specify) _____			
Other (specify) _____			

SUBDIVISION REQUEST

Proposed Subdivision Name	Related Rezoning File Number
Unit / Phase Number	
Total Number of Lots Created	
Additional Information	
<input type="checkbox"/> Attachments / Additional Requirements	

ZONING REQUEST

<input type="checkbox"/> Zoning Change	C-G-1 (General Commercial) Proposed Zoning	Pending Plat File Number
<input checked="" type="checkbox"/> Plan Amendment	MU-SD, NWC-1 (Callahan Drive Mixed Use-Special District) Proposed Plan Designation(s)	

Proposed Density (units/acre) Previous Rezoning Requests

Additional Information

STAFF USE ONLY

PLAT TYPE

☐ Staff Review ☐ Planning Commission

ATTACHMENTS

☐ Property Owners / Option Holders ☐ Variance Request
☐ Amendment Request (Comprehensive Plan)

ADDITIONAL REQUIREMENTS

☐ Use on Review / Special Use (Concept Plan)
☐ Traffic Impact Study
☐ COA Checklist (Hillside Protection)

Fee 1	Total
\$2,050.00	
Fee 2	
Fee 3	

AUTHORIZATION

By signing below, I declare under penalty of perjury the foregoing is true and correct: 1) He/she/it is the owner of the property AND 2) the application and all associated materials are being submitted with his/her/its consent. If there are additional owners or option holders, each additional individual must sign the Property Owners/Option Holders Form.

Anthony Bryant	9/29/2024
Applicant Signature	Date
Please Print	

Phone / Email

Anthony Bryant	9/29/2024
Property Owner Signature	Date
Please Print	



Development Request

DEVELOPMENT

- ☐ Development Plan
☐ Planned Development
☐ Use on Review / Special Use
☐ Hillside Protection COA

SUBDIVISION

- ☐ Concept Plan
☐ Final Plat

ZONING

- ☒ Rezoning
☒ Plan Amendment
☐ Sector Plan
☒ City OYP / County Comp Plan

Anthony Bryant

Applicant Name

Affiliation

9/29/2024

Date Filed

1/9/2025

Meeting Date (if applicable)

1-B-25-RZ / 1-B-25-PA

File Number(s)

CORRESPONDENCE

All correspondence related to this application should be directed to the approved contact listed below.

- ☐ Applicant ☐ Owner ☐ Option Holder ☐ Surveyor ☐ Engineer ☐ Architect

Anthony Bryant

Name / Company

249 Crockett Dr Church Hill TN 37642

Address

865-368-2331 / anthonybryant365@gmail.com

Phone / Email

CURRENT PROPERTY INFO

Anthony Bryant

Owner Name (if different)

249 Crockett Dr Church Hill TN 37642

Owner Address

865-368-2331 / anthonybryant3

Owner Phone / Email

6721 CAMPBELL LN / 6727 CAMPBELL LN

Property Address

67 E A 00401,005

Parcel ID

Part of Parcel (Y/N)?

21661 square feet

Tract Size

Hallsdale-Powell Utility District

Sewer Provider

Hallsdale-Powell Utility District

Water Provider

No

Septic (Y/N)

COMMUNITY ENGAGEMENT

*Sign and return the **Public Notice and Community Engagement** form with this application.*

*Planning strives to provide community members with information about upcoming cases in a variety of ways. In addition to posting public notice signs, our agency encourages applicants to provide information and offer opportunities for dialogue related to their upcoming case(s). **We require applicants to acknowledge their role in this process.***

DEVELOPMENT REQUEST

<input type="checkbox"/> Development Plan	<input type="checkbox"/> Planned Development	<input type="checkbox"/> Use on Review / Special Use	Related City Permit Number(s)
<input type="checkbox"/> Hillside Protection COA	<input type="checkbox"/> Residential	<input type="checkbox"/> Non-residential	
Home Occupation (specify) _____			
Other (specify) _____			

SUBDIVISION REQUEST

Proposed Subdivision Name	Related Rezoning File Number
Unit / Phase Number	
Total Number of Lots Created	
Additional Information	
<input type="checkbox"/> Attachments / Additional Requirements	

ZONING REQUEST

<input checked="" type="checkbox"/> Zoning Change	C-G-1 (General Commercial)	Pending Plat File Number
	Proposed Zoning	
<input checked="" type="checkbox"/> Plan Amendment	Proposed Plan Designation(s)	

Proposed Density (units/acre) Previous Rezoning Requests

Additional Information

STAFF USE ONLY

PLAT TYPE

☐ Staff Review ☐ Planning Commission

ATTACHMENTS

☐ Property Owners / Option Holders ☐ Variance Request
☐ Amendment Request (Comprehensive Plan)

ADDITIONAL REQUIREMENTS

☐ Use on Review / Special Use (Concept Plan)
☐ Traffic Impact Study
☐ COA Checklist (Hillside Protection)

Fee 1	Total
\$2,050.00	
Fee 2	
Fee 3	

AUTHORIZATION

By signing below, I declare under penalty of perjury the foregoing is true and correct: 1) He/she/it is the owner of the property AND 2) the application and all associated materials are being submitted with his/her/its consent. If there are additional owners or option holders, each additional individual must sign the Property Owners/Option Holders Form.

Anthony Bryant	9/29/2024
Applicant Signature	Date
Please Print	

Phone / Email

Anthony Bryant	9/29/2024
Property Owner Signature	Date
Please Print	



Development Request

DEVELOPMENT

- ☐ Development Plan
☐ Planned Development
☐ Use on Review / Special Use
☐ Hillside Protection COA

SUBDIVISION

- ☐ Concept Plan
☐ Final Plat

ZONING

- ☒ Plan Amendment
☐ SP ☒ PA
☐ Rezoning

Anthony Bryant

Applicant Name

Affiliation

09/23/24

11/14/24

Date Filed

Meeting Date (if applicable)

File Number(s)

1-B-25-RZ
1-B-25-PA
1-B-25-SP

CORRESPONDENCE

All correspondence related to this application should be directed to the approved contact listed below.

- ☒ Applicant ☐ Property Owner ☐ Option Holder ☐ Project Surveyor ☐ Engineer ☐ Architect/Landscape Architect

Anthony Bryant

Name

Company

249 Crockett Dr

Church Hill

Tn

37642

Address

City

State

ZIP

865-368-2331

anthonybryant365@gmail.com

Phone

Email

CURRENT PROPERTY INFO

Anthony Bryant

249 Crockett Dr

865-368-2331

Property Owner Name (if different)

Property Owner Address

Property Owner Phone

6721 & 6727 Campbell Ln Knoxville, Tn

067EA00401, 067EA005

Property Address

Parcel ID

KUD

KUD

Sewer Provider

Water Provider

Septic (Y/N)

COMMUNITY ENGAGEMENT

Sign and return the **Public Notice & Community Engagement** form with this application.

Planning strives to provide community members with information about upcoming cases in a variety of ways. In addition to posting public notice signs, our agency encourages applicants to provide information and offer opportunities for dialogue related to their upcoming case(s). **We require applicants to acknowledge their role in this process.**

DEVELOPMENT REQUEST

- ☐ Development Plan ☐ Use on Review / Special Use ☐ Hillside Protection COA
☐ Residential ☐ Non-Residential

Home Occupation (specify) _____

Other (specify) _____

Related City Permit Number(s)

SUBDIVISION REQUEST

Proposed Subdivision Name _____

Unit / Phase Number _____

- ☐ Combine Parcels ☐ Divide Parcel

Total Number of Lots Created _____

☐ Other (specify) _____☐ Attachments / Additional Requirements _____

Related Rezoning File Number

ZONING REQUEST

- ☒ Zoning Change **C-G-1**
Proposed Zoning

- ☒ Plan Amendment Change **MU-SD NWC-1**
Proposed Plan Designation(s)

~~5~~ acre

Proposed Density (units/acre) _____

Previous Rezoning Requests _____

☐ Other (specify) _____

Pending Plat File Number

STAFF USE ONLY**PLAT TYPE**

- ☐ Staff Review ☒ Planning Commission

ATTACHMENTS

- ☐ Property Owners / Option Holders ☐ Variance Request
☐ Amendment Request (*Comprehensive Plan*)

ADDITIONAL REQUIREMENTS

- ☐ Use on Review / Special Use (*Concept Plan*)
☐ Traffic Impact Study
☐ COA Checklist (*Hillside Protection*)

Fee 1		Total
0803	\$1,000.00	
Fee 2		
0605	\$1,050.00	
Fee 3		

AUTHORIZATION

☒ I declare under penalty of perjury the foregoing is true and correct:

1) He/she/it is the owner of the property AND 2) The application and all associated materials are being submitted with his/her/its consent



Applicant Signature

Anthony Bryant

Please Print

9-22-24

Date

865-368-2331

Phone Number

anthonybryant365@gmail.com

Email

09/30/2024, SG



Property Owner Signature

Anthony Bryant

Please Print

9-23-24

Date Paid

1) Download and fill out this form at your convenience
2) Sign the application digitally

(3) Email applications@knoxplanning.org and include
this signed form with your completed application

Reset Form



Public Notice and Community Engagement

Sign Posting and Removal

The Administrative Rules and Procedures of the Knoxville-Knox County Planning Commission require a sign to be posted on the property for each application subject to consideration by the Planning Commission.

Planning staff will post the required sign. If a replacement sign(s) is needed, the applicant is responsible for picking up the new sign(s) from Planning and will be charged \$10 for each replacement.

Location and Visibility

The sign must be posted on the nearest adjacent/frontage street and in a location clearly visible to vehicles traveling in either direction. If the property has more than one street frontage, the sign should be placed along the street that carries more traffic. Planning staff may recommend a preferred location for the sign to be posted at the time of application.

Timing

The sign(s) must be posted not less than 12 days prior to the scheduled Planning Commission public hearing and must remain in place until the day after the meeting. In the case of a postponement, the sign can either remain in place or be removed and reposted not less than 12 days prior to the next Planning Commission meeting. The applicant is responsible for removing the sign after the application has been acted upon by the Planning Commission.

Community Engagement

Planning strives to provide community members with information about upcoming cases in a variety of ways. In addition to posting public notice signs, our agency encourages applicants to provide information and offer opportunities for dialogue related to their upcoming case(s).

Acknowledgement

By signing below, you acknowledge that public notice signs must be posted and visible on the property consistent with the guidelines above and between the dates listed below.

12/27/2024

01/10/2025

~~9-24-24~~

~~11-16-24~~

Date to be Posted

Date to be Removed

Have you engaged the
surrounding property owners
to discuss your request?

☐ Yes ☐ No

☒ No, but I plan to prior to the
Planning Commission meeting


Applicant Signature

Anthony R Bryant
Applicant Name

9-23-24
Date

1-B-25-RZ, 1-B-25-PA & 1-B-25-SP

FILE NUMBER

THANK YOU for your submission!

Your notice has been submitted for publication. Below is a confirmation of your order. You will also receive an email confirmation.

ORDER DETAILS

Order Number:

LOKR0221857

Order Status:

Submitted

Classification:

Public Notices

Package:

General Package

Total payment:

157.72

Payment Type:

Account Billed

User ID:

L0013876

External User ID:

676064

ACCOUNT INFORMATION

Knoxville-Knox County Planning

400 W Main ST # 403 DALLAS DEARMOND

Knoxville, TN 37902-2427

865-215-3810

dallas.dearmond@knoxplanning.org

Knoxville-Knox County Planning

Contract ID: GOVT

TRANSACTION REPORT

Date

January 13, 2025 9:18:16 AM EST

Amount:

157.72

ADDITIONAL OPTIONS

1 Affidavit

SCHEDULE FOR AD NUMBER LOKR02218570

January 15, 2025

Knoxville News Sentinel

PREVIEW FOR AD NUMBER LOKR02218570

The following items will be considered by the Knoxville City Council on February 4, 2025, at 6:00 p.m. in the Small Assembly Room, City County Bldg., 400 Main St., Knoxville, TN. For information related to these items, visit knoxplanning.org/agenda. If you need assistance or accommodation for a disability, please contact the City ADA coordinator at (865) 215-2104.

REZONINGS

1-A-25-RZ - NORTH AMERICAN ISLAMIC TRUST INC.- 1316 GRAND AVE. Proposed rezoning. Planning Commission Action: Approve C-G-2 (General Commercial)

1-B-24-SP, 1-B-25-PA AND 1-B-25-RZ - ANTHONY BRYANT- 6721, 6727 CAMPBELL LN. Proposed Sector Plan and One Year Plan amendment, proposed rezoning. Planning Commission Action: Approve plan amendments to MU-SD, NWC-1 (Callahan Drive Mixed Use Special District) and rezoning to C-G-1 (General Commercial)

1-H-25-RZ - JIM HATFIELD- 1914 HURON ST. Proposed rezoning. Planning Commission Action: Approve RN-4 (General Residential Neighborhood)

1-J-25-RZ - KINGSTON COURT, LLC- 0 KINGSTON CT. Property located northwest corner of the intersection of Kingston Pike and Kingston Court. Proposed rezoning. Planning Commission Action: Approve RN-2 (Single-Family Residential Neighborhood)

1-K-25-RZ - FRANCO IRAKOZE - 0 WALLWOOD RD. Property located west side of Wallwood Rd., south of Ridgefield Rd., north of Clinton Hwy. Proposed rezoning. Planning Commission Action: Approve RN-2 (Single-Family Residential Neighborhood)

STREET NAME CHANGE

1-A-25-SNC - REBEKAH JANE JUSTICE/CITY OF KNOX-VILLE- Street name change of Willow Avenue to Patton Street from Florida Street to McCalla Avenue. Planning Commission Action: Approve name change to Patton Street. January 15 2025

LOKR0221857

[<< Click here to print a printer friendly version >>](#)

[Privacy Policy](#)

[Terms of Service](#)

[Contact Us](#)

i-Publish® AdPortal: v2.6

©2024 iPublish Media Solutions, LLC