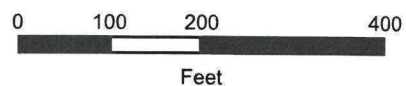


**C101M-1**

**Henley Street from Western to Hill Ave**

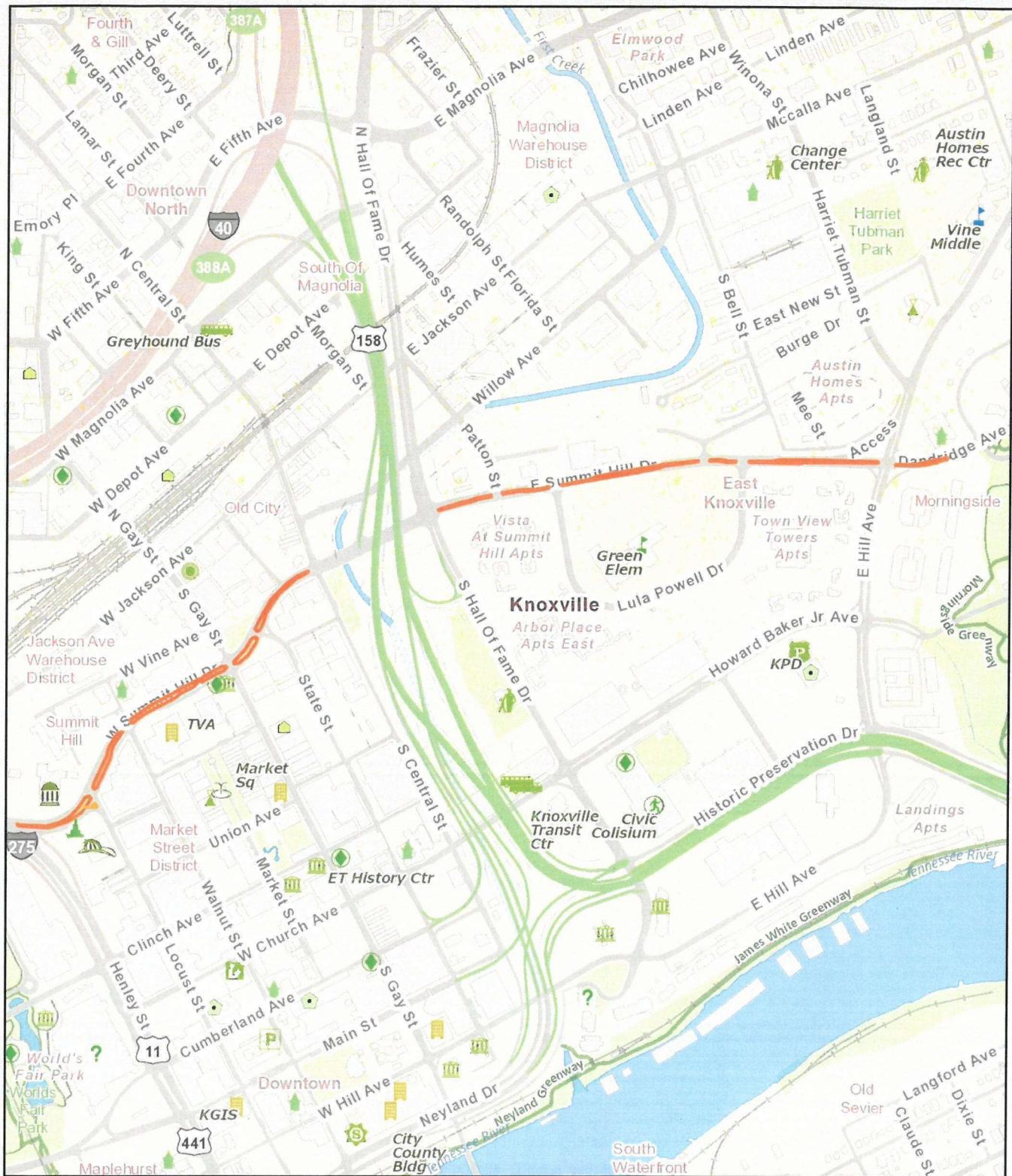


KGIS makes no representation or warranty as to the accuracy of this map and its information, nor to its fitness for use. Any user of this map product accepts the same AS IS, WITH ALL FAULTS, and assumes all responsibility for the use thereof, and further covenants and agrees to hold KGIS harmless from any and all damage, loss, or liability arising from any use of this map product.

© KGIS 2018

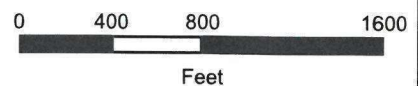
Printed: 10/24/2018 1:48:55 PM





**C101M-2**

**Summit Hill Dr. from Henley to Dandridge ave.**

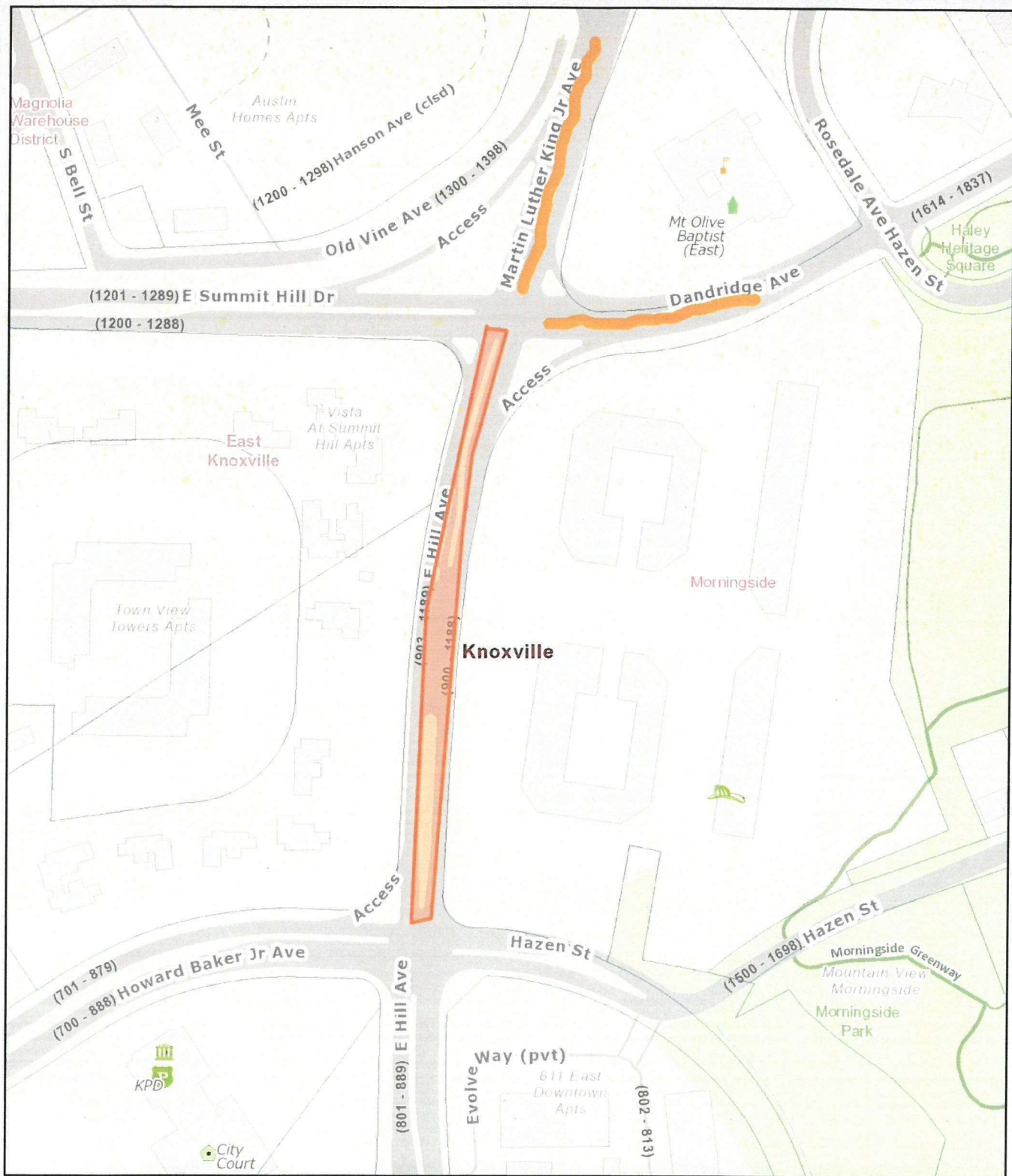


KGIS makes no representation or warranty as to the accuracy of this map and its information, nor to its fitness for use. Any user of this map product accepts the same AS IS, WITH ALL FAULTS, and assumes all responsibility for the use thereof, and further covenants and agrees to hold KGIS harmless from any and all damage, loss, or liability arising from any use of this map product.

© KGIS 2016

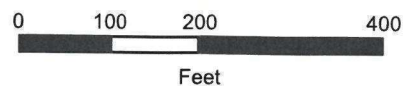
Printed: 8/30/2016 1:37:42 PM





**C101M-3**

**E Hill Ave from E Summit Hill & Preservation**

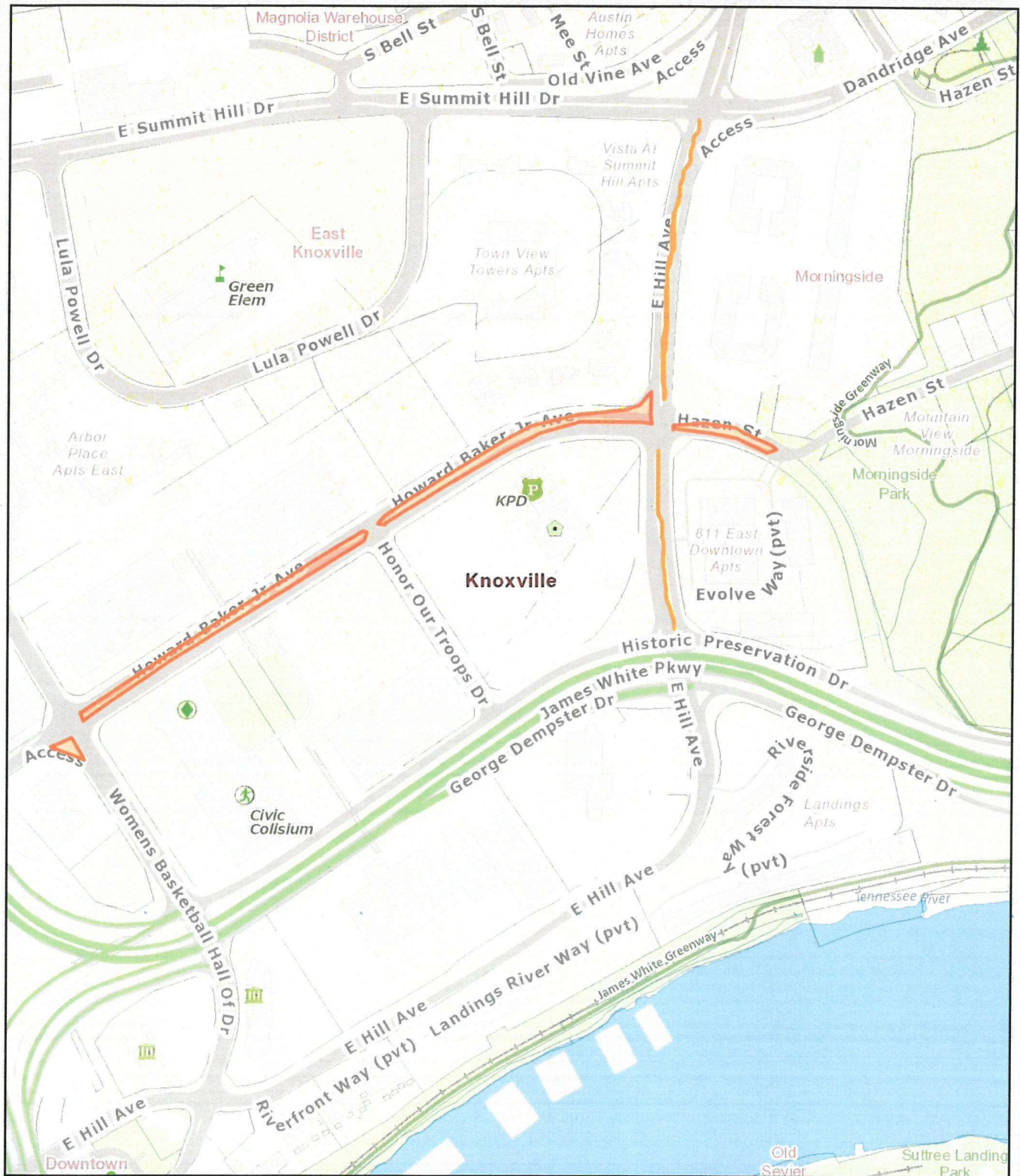


KGIS makes no representation or warranty as to the accuracy of this map and its information, nor to its fitness for use. Any user of this map product accepts the same AS IS, WITH ALL FAULTS, and assumes all responsibility for the use thereof, and further covenants and agrees to hold KGIS harmless from any and all damage, loss, or liability arising from any use of this map product.

© KGIS 2016

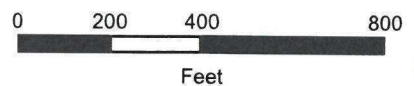
Printed: 8/30/2016 1:02:44 PM





**C101M-4**

**Howard Baker Jr from HOF to Hazen St**  
**Medians on Hill Ave.**

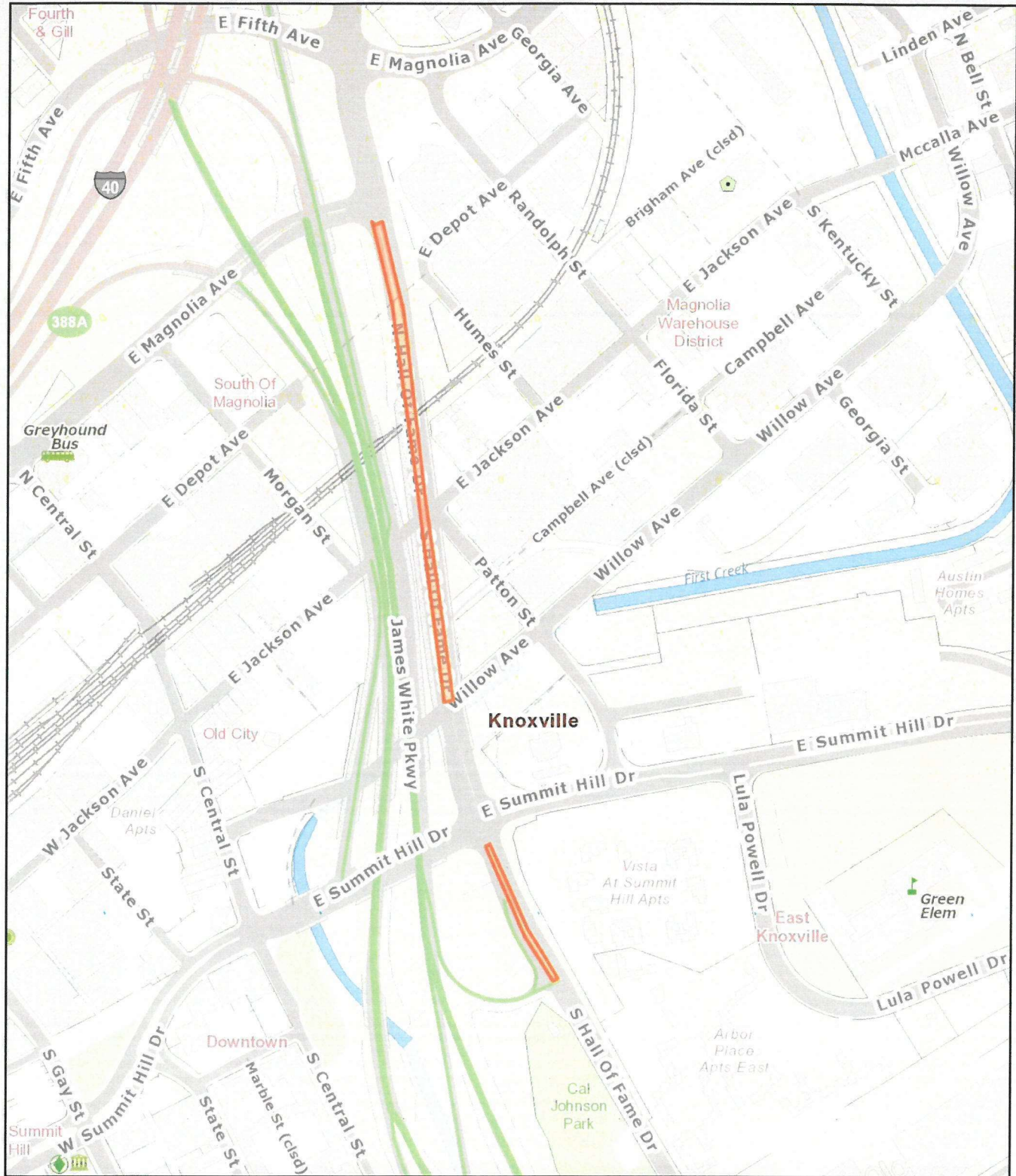


KGIS makes no representation or warranty as to the accuracy of this map and its information, nor to its fitness for use. Any user of this map product accepts the same AS IS, WITH ALL FAULTS, and assumes all responsibility for the use thereof, and further covenants and agrees to hold KGIS harmless from any and all damage, loss, or liability arising from any use of this map product.

© KGIS 2016

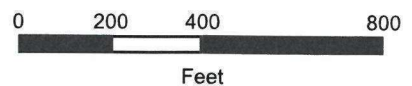
Printed: 8/30/2016 2:03:54 PM





**C101M-5**

Hall of Fame from East Magnolia Ave to JWP Ramp

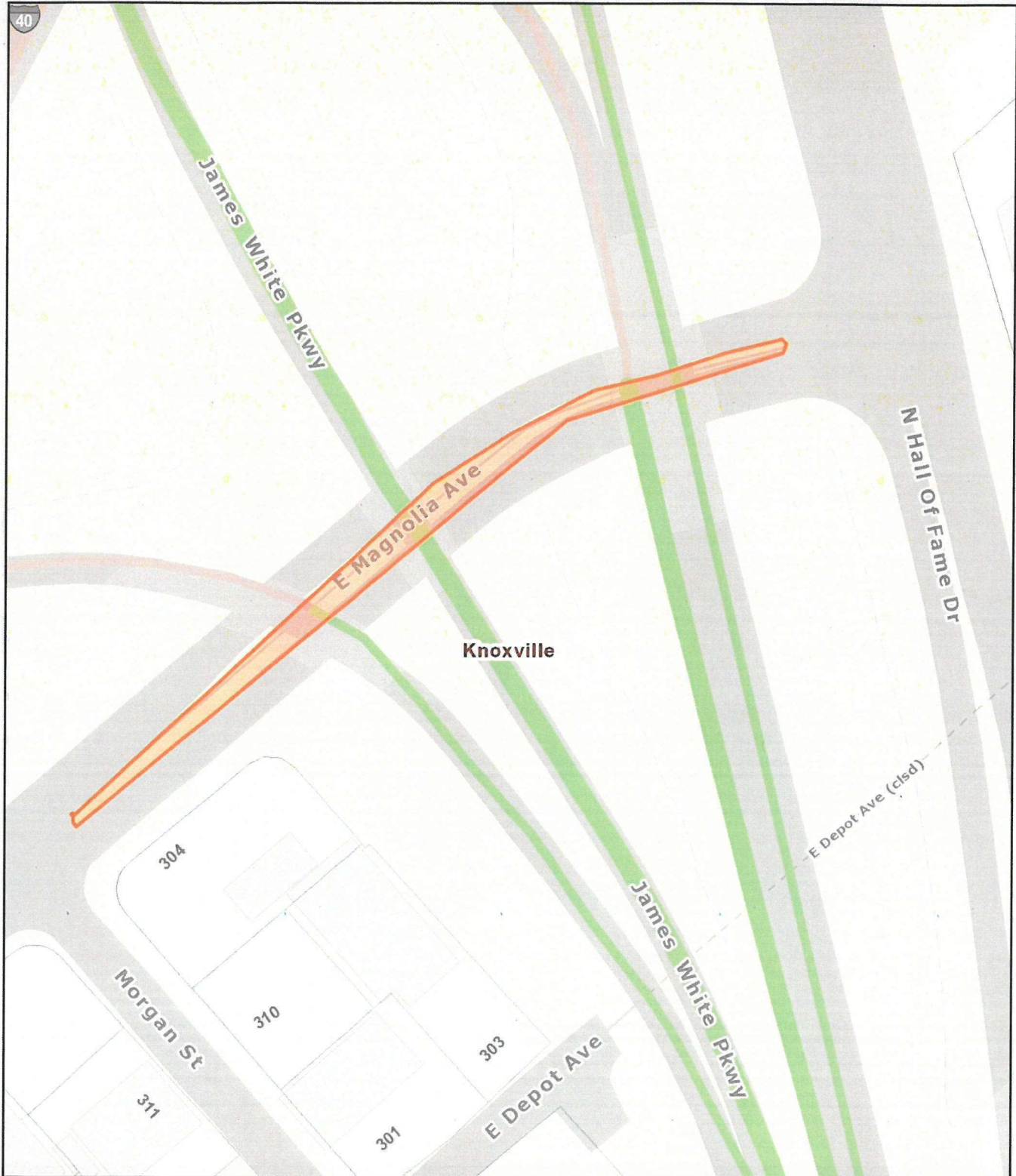


KGIS makes no representation or warranty as to the accuracy of this map and its information, nor to its fitness for use. Any user of this map product accepts the same AS IS, WITH ALL FAULTS, and assumes all responsibility for the use thereof, and further covenants and agrees to hold KGIS harmless from any and all damage, loss, or liability arising from any use of this map product.

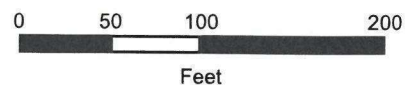
© KGIS 2016

Printed: 8/30/2016 12:34:12 PM





**C101M-6**  
**Magnolia at Hall of Fame**

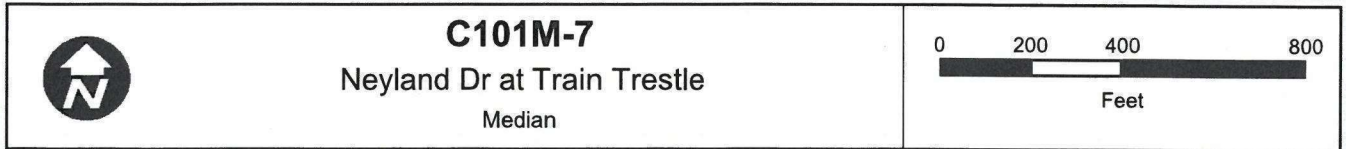


KGIS makes no representation or warranty as to the accuracy of this map and its information, nor to its fitness for use. Any user of this map product accepts the same AS IS, WITH ALL FAULTS, and assumes all responsibility for the use thereof, and further covenants and agrees to hold KGIS harmless from any and all damage, loss, or liability arising from any use of this map product.

© KGIS 2016


Printed: 8/30/2016 1:19:44 PM



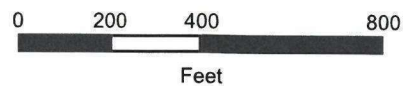


Printed: 3/26/2024 2:56:50 PM





**C101M-7**  
**Neyland Dr at Train Trestle**  
 Median

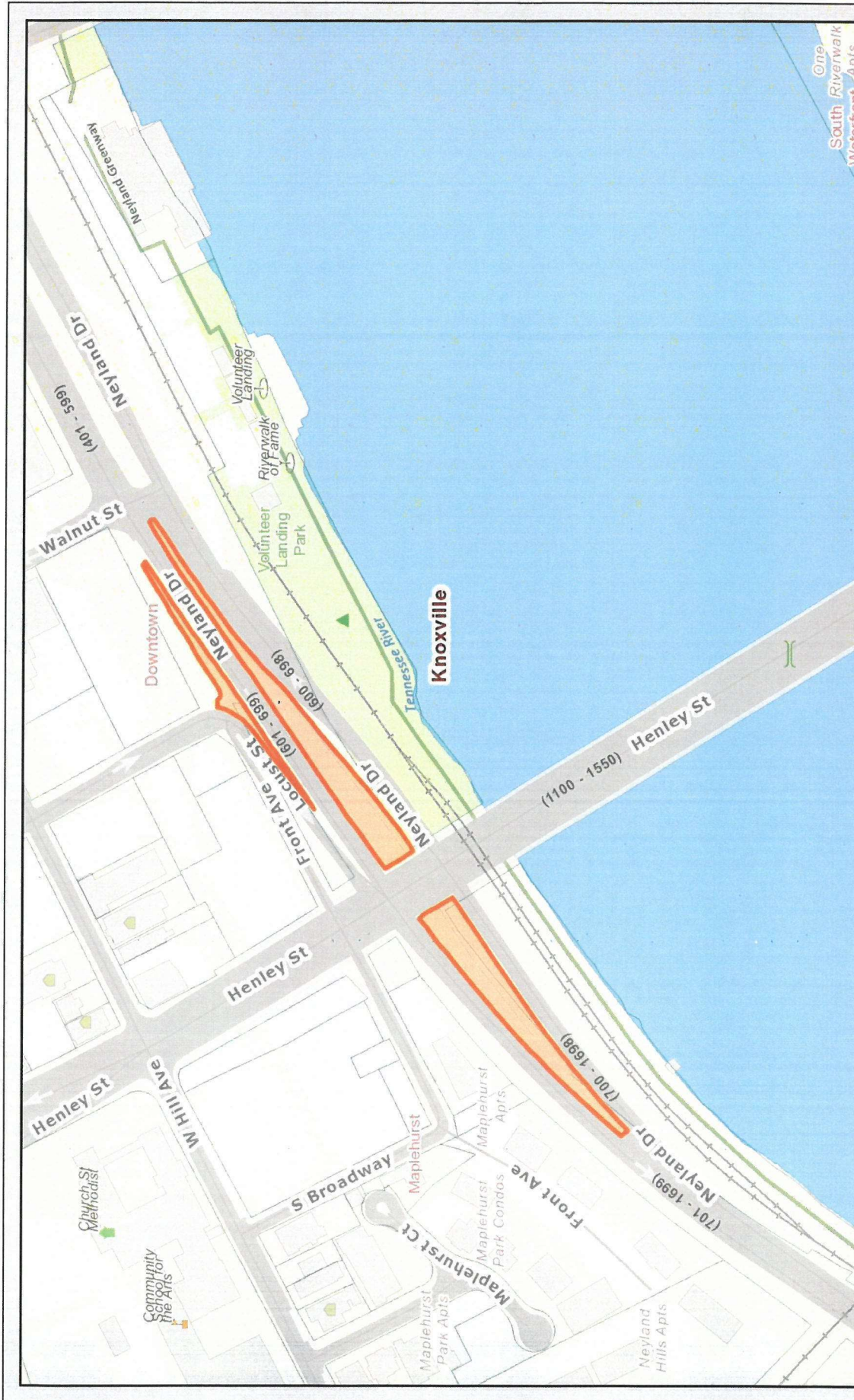


KGIS makes no representation or warranty as to the accuracy of this map and its information, nor to its fitness for use. Any user of this map product accepts the same AS IS, WITH ALL FAULTS, and assumes all responsibility for the use thereof, and further covenants and agrees to hold KGIS harmless from any and all damage, loss, or liability arising from any use of this map product.

© KGIS 2024

Printed: 3/26/2024 2:55:53 PM





## C101M-8

Neyland Dr. Medians under Henley St.

Trim bank across from median where highlighted



KGIS makes no representation or warranty as to the accuracy of this map and its information, nor to its fitness for use. Any user of this map product accepts the same AS IS, WITH ALL FAULTS, and assumes all responsibility for the use thereof, and further covenants and agrees to hold KGIS harmless from any and all damage, loss, or liability arising from any use of this map product.

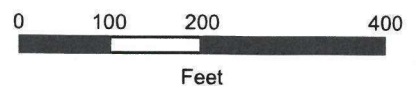
© KGIS 2024

Printed: 3/27/2024 6:53:59 AM





**C101S-1**  
**Cal Johnson Park**



KGIS makes no representation or warranty as to the accuracy of this map and its information, nor to its fitness for use. Any user of this map product accepts the same AS IS, WITH ALL FAULTS, and assumes all responsibility for the use thereof, and further covenants and agrees to hold KGIS harmless from any and all damage, loss, or liability arising from any use of this map product.

© KGIS 2023

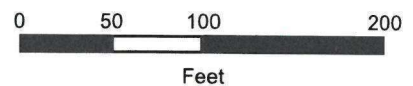
Printed: 10/20/2023 9:09:45 AM





**C101S-2**

**Cumberland Ave at Poplar St**



KGIS makes no representation or warranty as to the accuracy of this map and its information, nor to its fitness for use. Any user of this map product accepts the same AS IS, WITH ALL FAULTS, and assumes all responsibility for the use thereof, and further covenants and agrees to hold KGIS harmless from any and all damage, loss, or liability arising from any use of this map product.

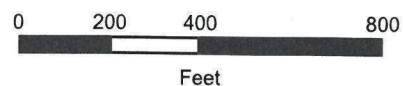
© KGIS 2016

Printed: 8/31/2016 4:38:50 PM





## Summit Hill ROW/Embankment from Henley to Central



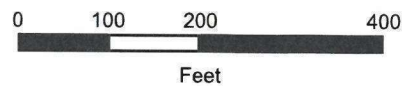
Printed: 9/7/2016 8:25:22 AM





**C101S-4**

**E. Summit Hill @ MLK Blvd and Dandridge Ave.**



KGIS makes no representation or warranty as to the accuracy of this map and its information, nor to its fitness for use. Any user of this map product accepts the same AS IS, WITH ALL FAULTS, and assumes all responsibility for the use thereof, and further covenants and agrees to hold KGIS harmless from any and all damage, loss, or liability arising from any use of this map product.

© KGIS 2024


Printed: 5/20/2024 1:50:06 PM





**C101S-5**

**Magnolia ROW's from Gay St to HOF**  
Under I40 overpass ROW on Fifth Ave.

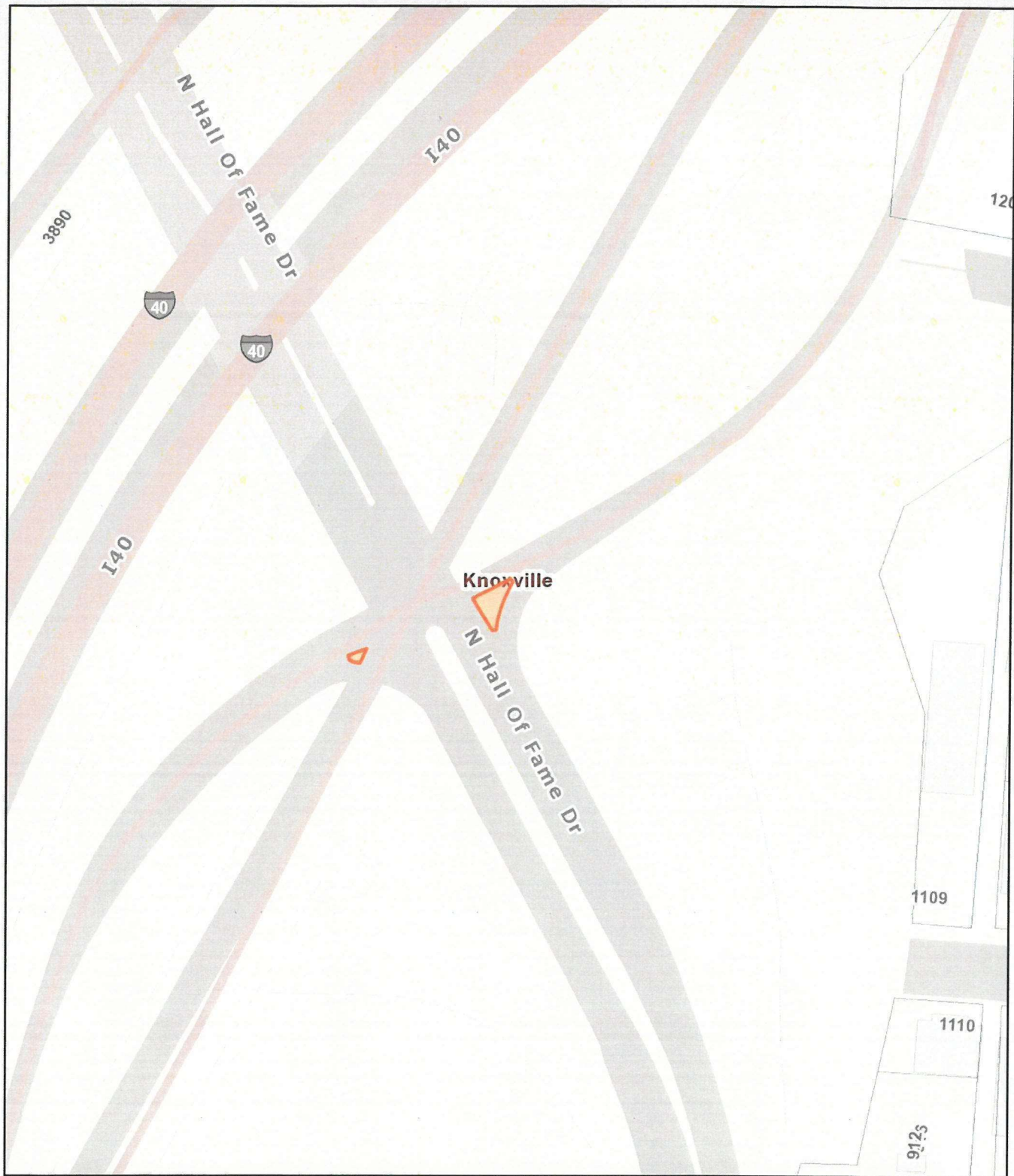


KGIS makes no representation or warranty as to the accuracy of this map and its information, nor to its fitness for use. Any user of this map product accepts the same AS IS, WITH ALL FAULTS, and assumes all responsibility for the use thereof, and further covenants and agrees to hold KGIS harmless from any and all damage, loss, or liability arising from any use of this map product.

© KGIS 2016

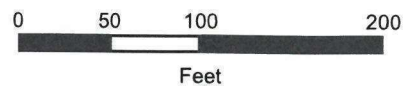
Printed: 9/7/2016 7:15:53 AM





**C101S-6**

Hall of Fame: two triangles south of I-40

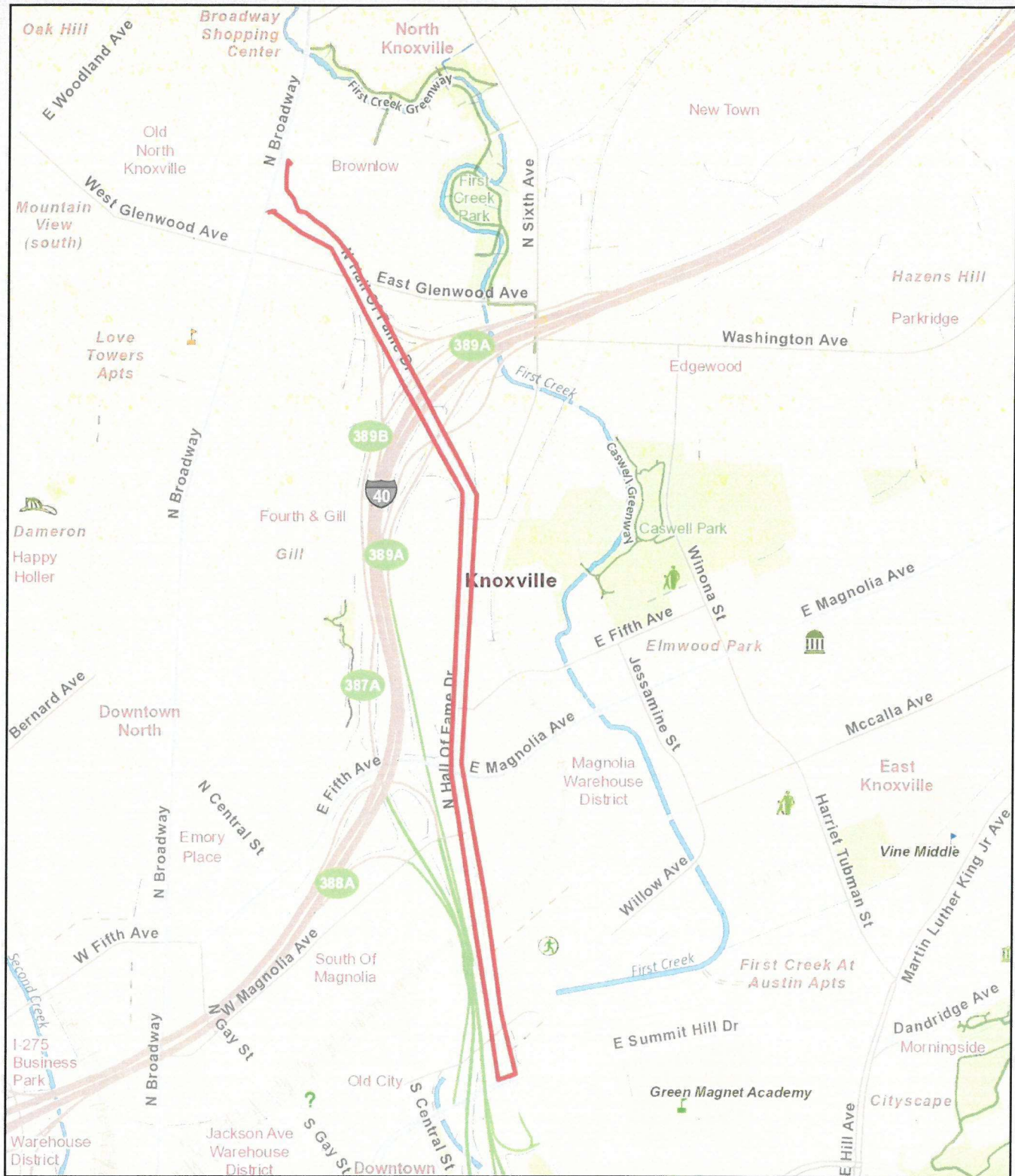


KGIS makes no representation or warranty as to the accuracy of this map and its information, nor to its fitness for use. Any user of this map product accepts the same AS IS, WITH ALL FAULTS, and assumes all responsibility for the use thereof, and further covenants and agrees to hold KGIS harmless from any and all damage, loss, or liability arising from any use of this map product.

© KGIS 2016

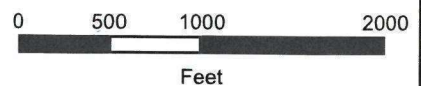
Printed: 9/1/2016 9:52:10 AM





**C101S-7**

**Hall of Fame: Summit Hill - Broadway**

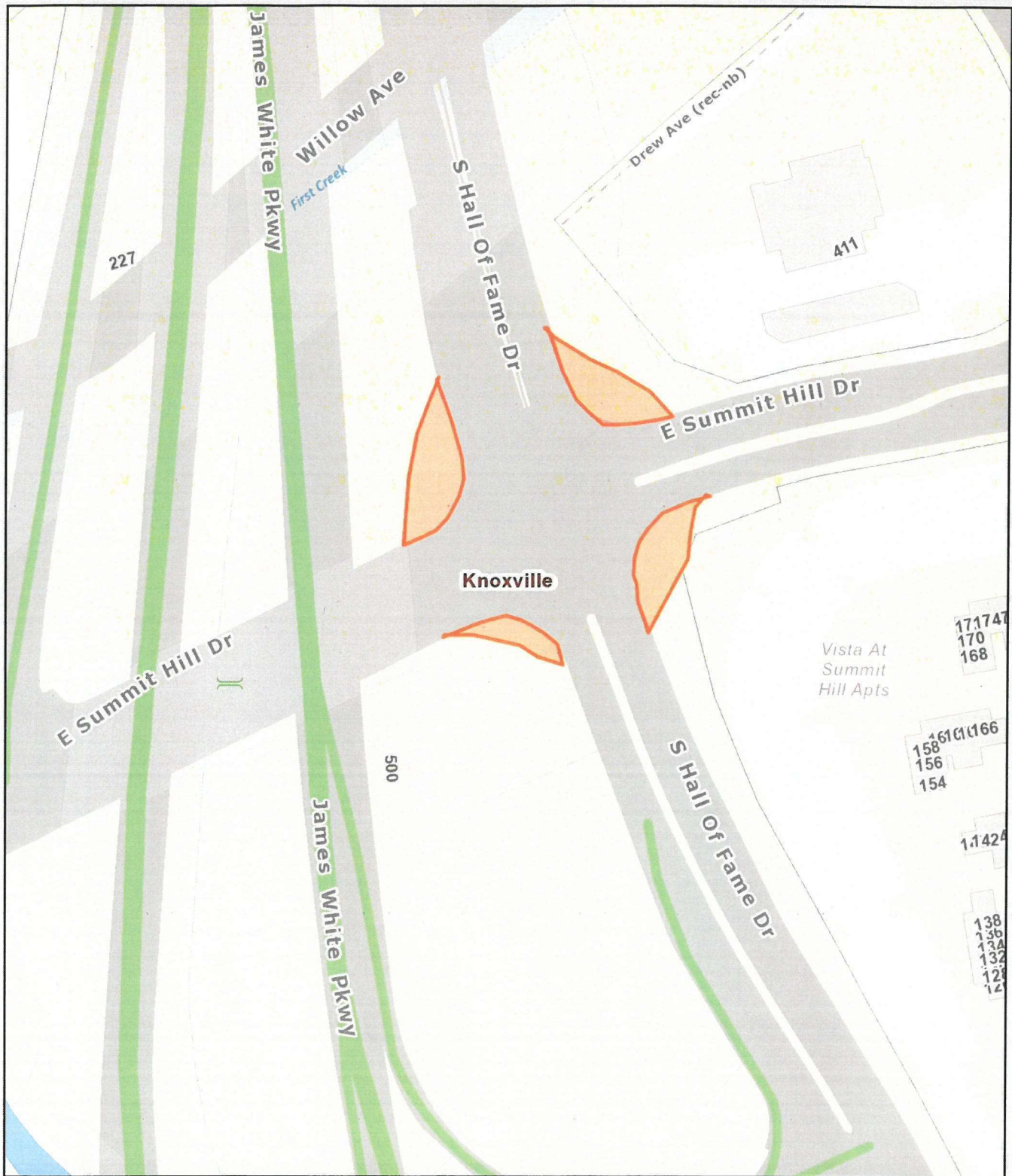


KGIS makes no representation or warranty as to the accuracy of this map and its information, nor to its fitness for use. Any user of this map product accepts the same AS IS, WITH ALL FAULTS, and assumes all responsibility for the use thereof, and further covenants and agrees to hold KGIS harmless from any and all damage, loss, or liability arising from any use of this map product.

© KGIS 2024

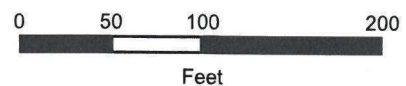
Printed: 1/23/2024 7:35:29 AM





**C101S-8**

Hall of Fame at E Summit Hill Dr: 4 corners  
behind guardrails

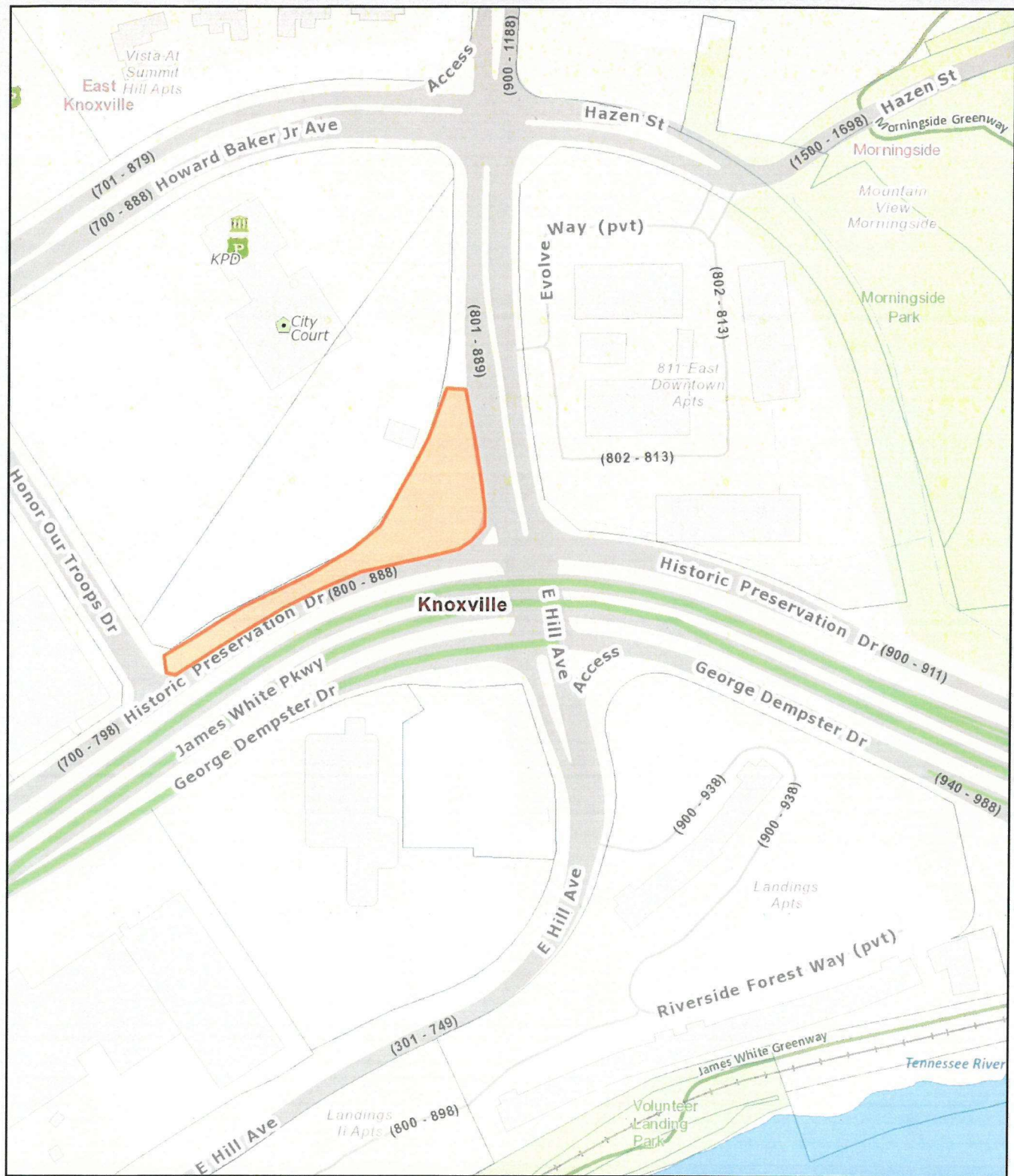


KGIS makes no representation or warranty as to the accuracy of this map and its information, nor to its fitness for use. Any user of this map product accepts the same AS IS, WITH ALL FAULTS, and assumes all responsibility for the use thereof, and further covenants and agrees to hold KGIS harmless from any and all damage, loss, or liability arising from any use of this map product.

© KGIS 2016

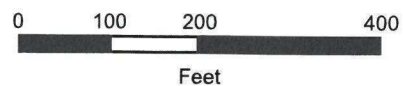
Printed: 9/1/2016 10:05:14 AM





**C101S-9**

Hill Ave at JWP ramp; corner triangle

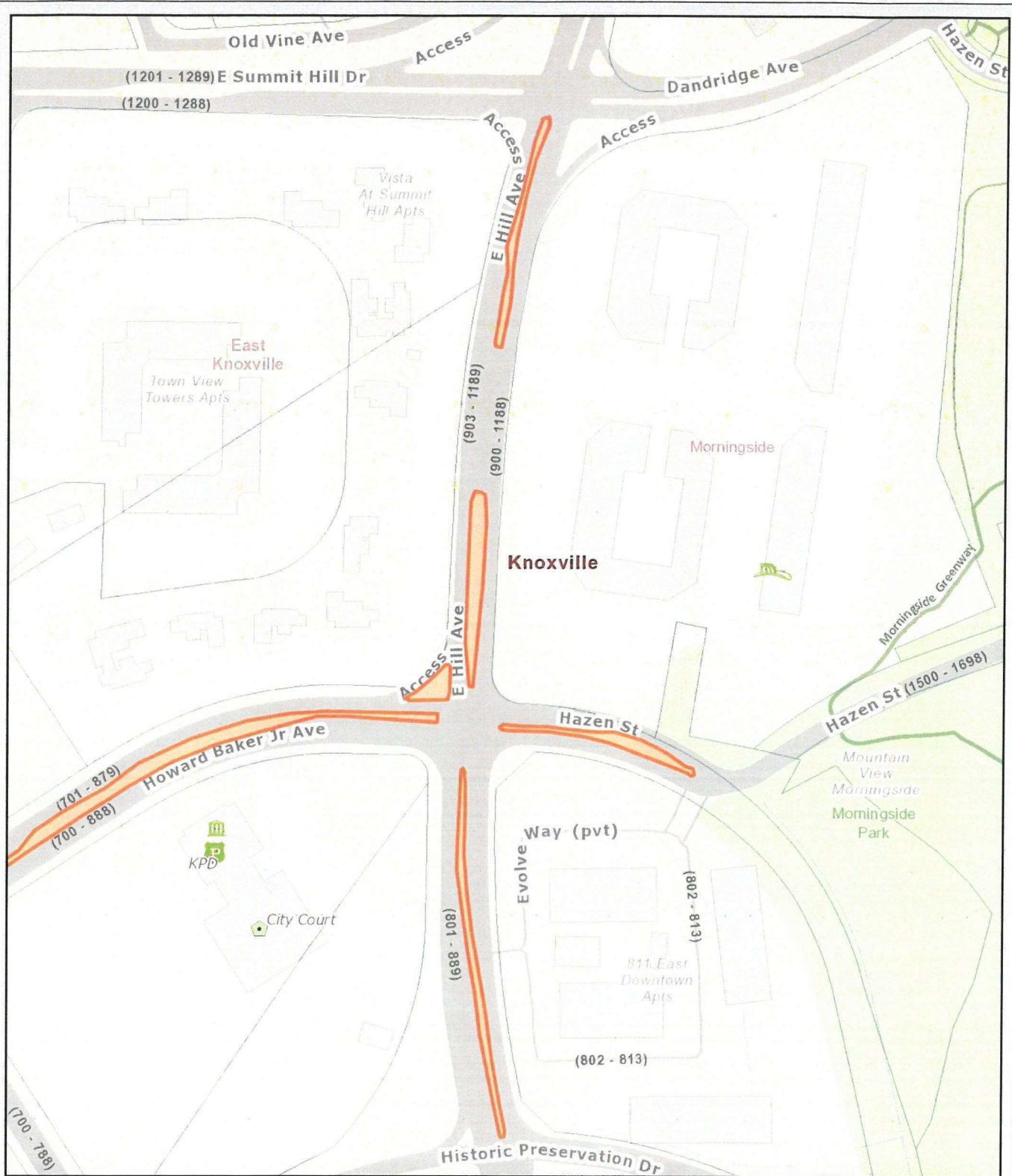


KGIS makes no representation or warranty as to the accuracy of this map and its information, nor to its fitness for use. Any user of this map product accepts the same AS IS, WITH ALL FAULTS, and assumes all responsibility for the use thereof, and further covenants and agrees to hold KGIS harmless from any and all damage, loss, or liability arising from any use of this map product.

© KGIS 2016

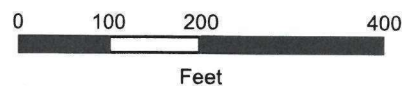
Printed: 9/1/2016 10:22:20 AM





**C101S-10**

**E Hill Ave at Howard Baker Ave and Dandridge**



KGIS makes no representation or warranty as to the accuracy of this map and its information, nor to its fitness for use. Any user of this map product accepts the same AS IS, WITH ALL FAULTS, and assumes all responsibility for the use thereof, and further covenants and agrees to hold KGIS harmless from any and all damage, loss, or liability arising from any use of this map product.

© KGIS 2016

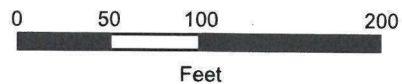
Printed: 9/1/2016 10:29:31 AM





**C101S-11**

**E Church Ave/Howard Baker at HOF Drive: triangle**



KGIS makes no representation or warranty as to the accuracy of this map and its information, nor to its fitness for use. Any user of this map product accepts the same AS IS, WITH ALL FAULTS, and assumes all responsibility for the use thereof, and further covenants and agrees to hold KGIS harmless from any and all damage, loss, or liability arising from any use of this map product.

© KGIS 2016

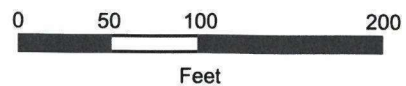
Printed: 9/1/2016 10:34:38 AM





**C101S-12**

**HOF ROW at Magnolia and 5th**




KGIS makes no representation or warranty as to the accuracy of this map and its information, nor to its fitness for use. Any user of this map product accepts the same AS IS, WITH ALL FAULTS, and assumes all responsibility for the use thereof, and further covenants and agrees to hold KGIS harmless from any and all damage, loss, or liability arising from any use of this map product.

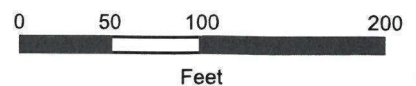
© KGIS 2016

Printed: 9/7/2016 7:38:25 AM





**C101S-13 (aerial)**  
**VOLUNTEER LANDING AT JAMES WHITE FORT**

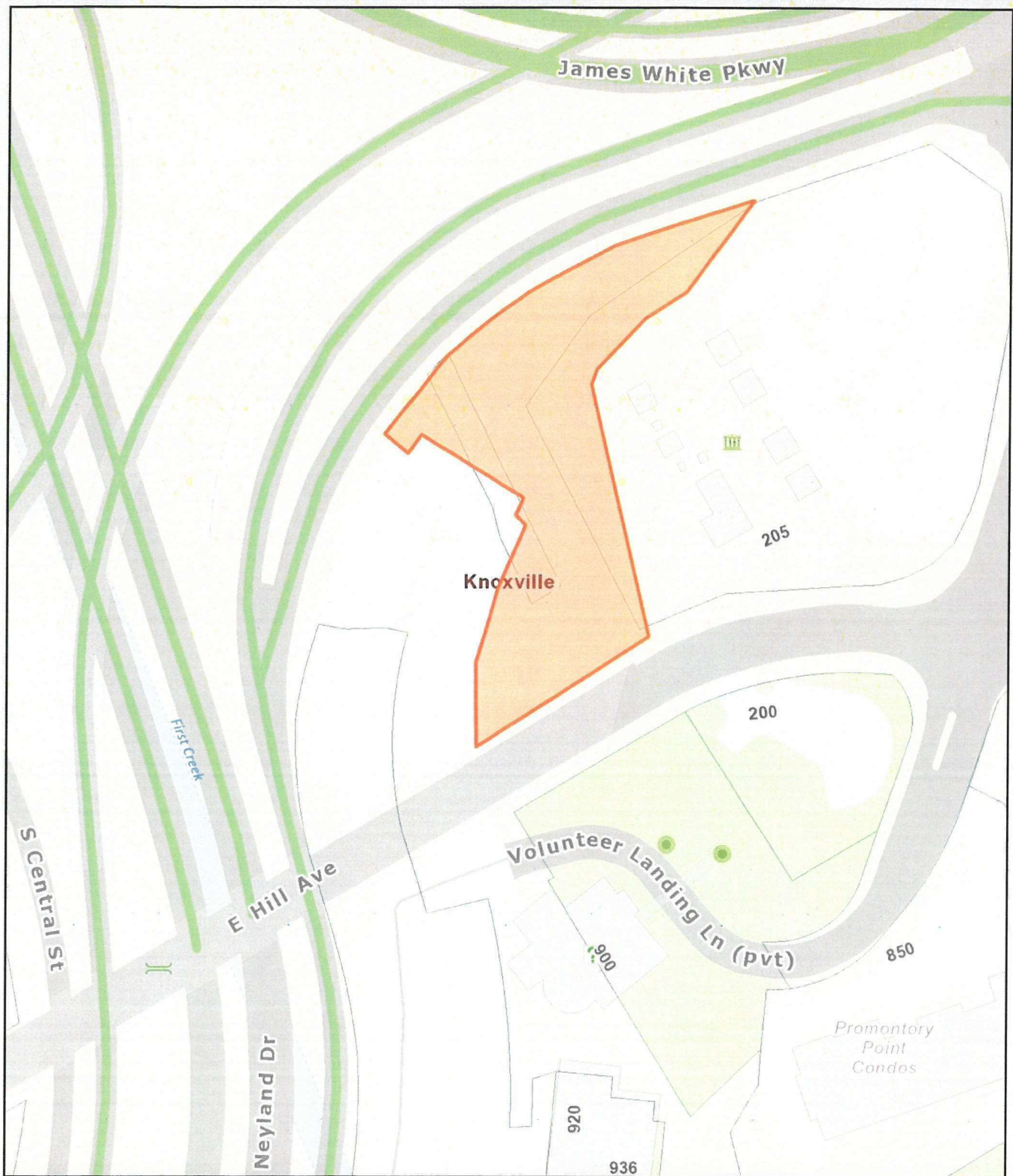


KGIS makes no representation or warranty as to the accuracy of this map and its information, nor to its fitness for use. Any user of this map product accepts the same AS IS, WITH ALL FAULTS, and assumes all responsibility for the use thereof, and further covenants and agrees to hold KGIS harmless from any and all damage, loss, or liability arising from any use of this map product.

© KGIS 2016

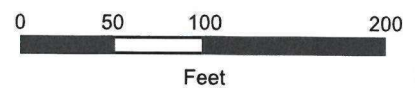
Printed: 9/28/2016 8:30:11 AM





**C101S-13**

**VOLUNTEER LANDING AT JAMES WHITE FORT**



KGIS makes no representation or warranty as to the accuracy of this map and its information, nor to its fitness for use. Any user of this map product accepts the same AS IS, WITH ALL FAULTS, and assumes all responsibility for the use thereof, and further covenants and agrees to hold KGIS harmless from any and all damage, loss, or liability arising from any use of this map product.

© KGIS 2016

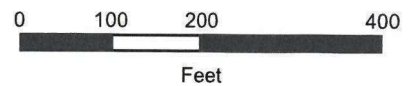
Printed: 9/28/2016 8:31:33 AM





**C101S-14**

2704 Neyland to Joe Johnson Dr  
Greenway Along River



KGIS makes no representation or warranty as to the accuracy of this map and its information, nor to its fitness for use. Any user of this map product accepts the same AS IS, WITH ALL FAULTS, and assumes all responsibility for the use thereof, and further covenants and agrees to hold KGIS harmless from any and all damage, loss, or liability arising from any use of this map product.

© KGIS 2024

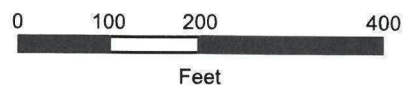
Printed: 3/26/2024 2:03:00 PM





**C101S-14**

2704 Neyland to Joe Johnson Dr  
Greenway Along River



KGIS makes no representation or warranty as to the accuracy of this map and its information, nor to its fitness for use. Any user of this map product accepts the same AS IS, WITH ALL FAULTS, and assumes all responsibility for the use thereof, and further covenants and agrees to hold KGIS harmless from any and all damage, loss, or liability arising from any use of this map product.


© KGIS 2024

Printed: 3/26/2024 2:01:53 PM





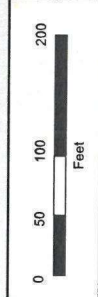
**C101S-15**  
**Neyland Dr at Cement plant**  
Greenway trail



KGIS makes no representation or warranty as to the accuracy of this map and its information, nor to its fitness for use. Any user of this map product accepts the same AS IS, WITH ALL FAULTS, and assumes all responsibility for the use thereof, and further covenants and agrees to hold KGIS harmless from any and all damage, loss, or liability arising from any use of this map product.

© KGIS 2024  
Printed: 3/26/2024 2:34:11 PM






**C101S-15**  
**Neyland Dr at Cement plant**  
Greenway Trail

KGIS makes no representation or warranty as to the accuracy of this map and its information, nor to its fitness for use. Any user of this map product accepts the same AS IS, WITH ALL FAULTS, and assumes all responsibility for the use thereof, and further covenants and agrees to hold KGIS harmless from any and all damage, loss, or liability arising from any use of this map product.

© KGIS 2024  
Printed: 3/26/2024 2:35:09 PM





**C101S-16**


**Neyland Dr at Waste Treatment Plant**


Greenway Trail

KGIS makes no representation or warranty as to the accuracy of this map and its information, nor to its fitness for use. Any user of this map product accepts the same AS IS, WITH ALL FAULTS, and assumes all responsibility for the use thereof, and further covenants and agrees to hold KGIS harmless from any and all damage, loss, or liability arising from any use of this map product.

© KGIS 2024  
Printed: 3/26/2024 2:41:13 PM







**C101S-16**  
**Neyland Dr at Waste Treatment Plant**  
Greenway trail

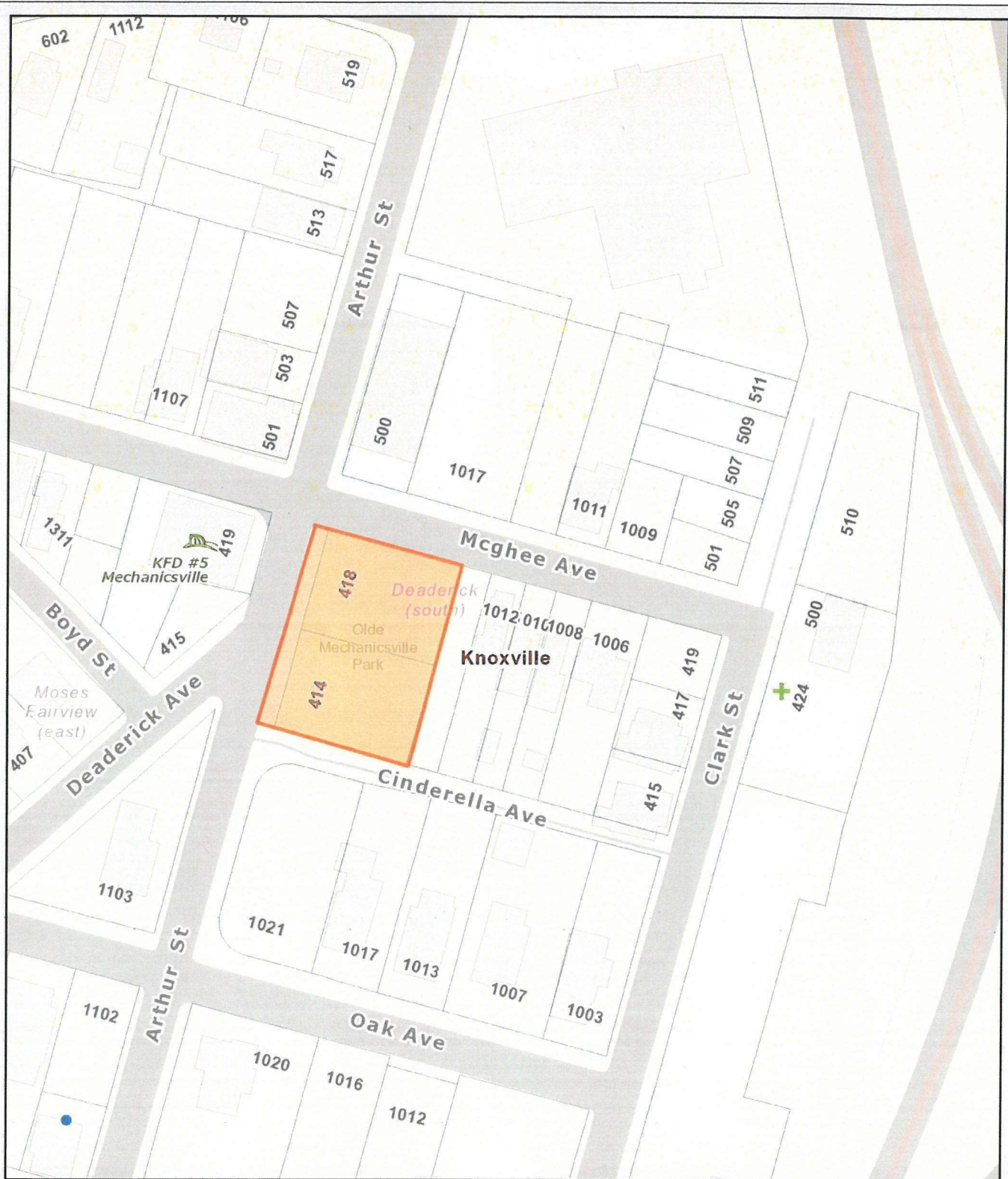
050100200

Feet

© KGIS 2024  
Printed: 3/26/2024 2:42:06 PM

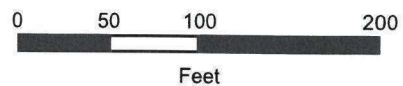
KGIS makes no representation or warranty as to the accuracy of this map and its information, nor to its fitness for use. Any user of this map product accepts the same AS IS, WITH ALL FAULTS, and assumes all responsibility for the use thereof, and further covenants and agrees to hold KGIS harmless from any and all damage, loss, or liability arising from any use of this map product.





**C102S-1**

Old Mechanicsville Park on Arthur St.



KGIS makes no representation or warranty as to the accuracy of this map and its information, nor to its fitness for use. Any user of this map product accepts the same AS IS, WITH ALL FAULTS, and assumes all responsibility for the use thereof, and further covenants and agrees to hold KGIS harmless from any and all damage, loss, or liability arising from any use of this map product.

© KGIS 2016

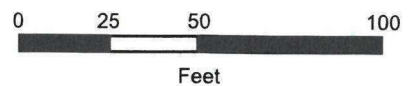
Printed: 8/31/2016 4:28:52 PM





**C102M-1**

**Kingston Pike at Alcoa Hwy: median and triangle**

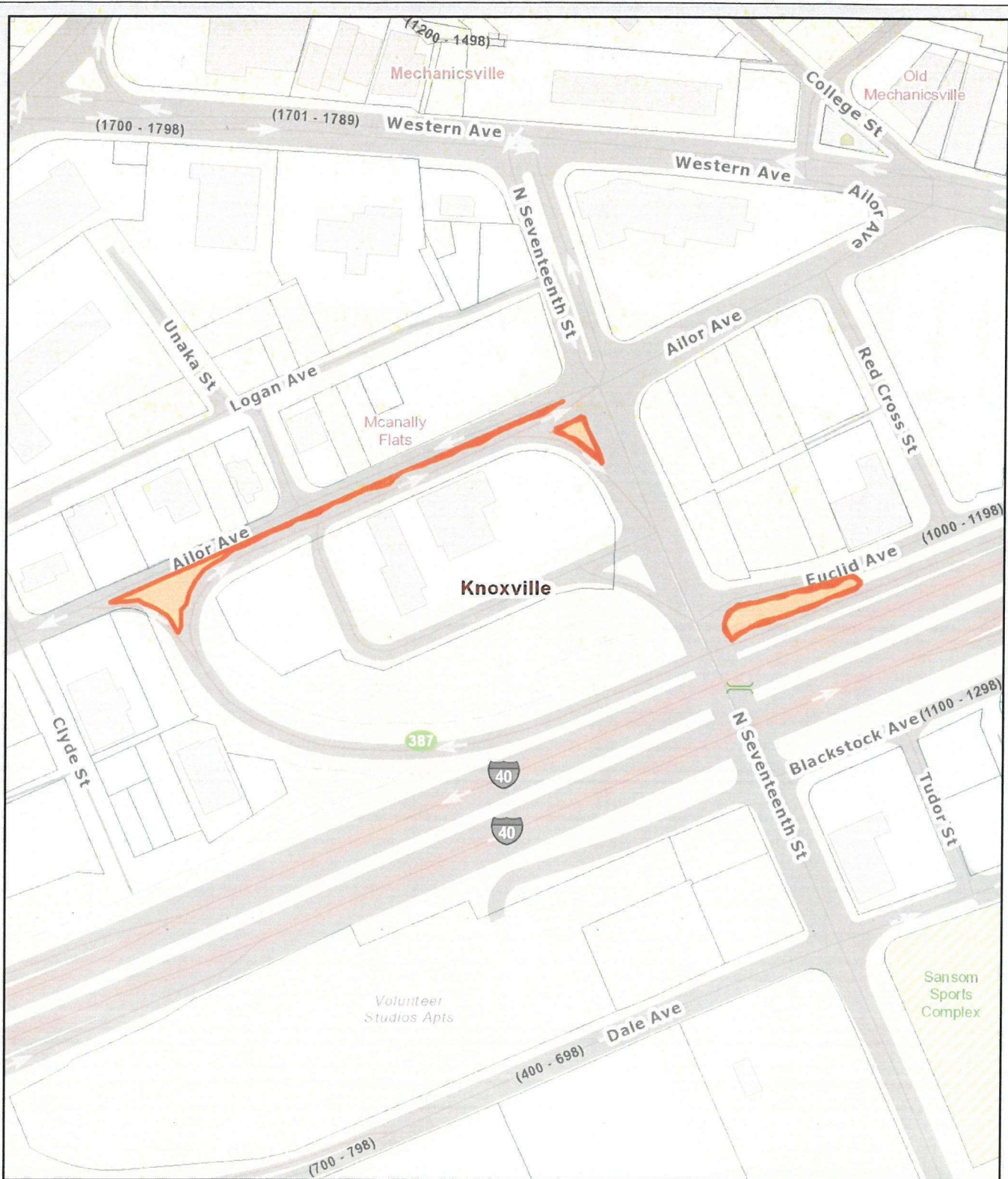


KGIS makes no representation or warranty as to the accuracy of this map and its information, nor to its fitness for use. Any user of this map product accepts the same AS IS, WITH ALL FAULTS, and assumes all responsibility for the use thereof, and further covenants and agrees to hold KGIS harmless from any and all damage, loss, or liability arising from any use of this map product.

© KGIS 2016

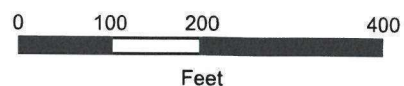
Printed: 8/30/2016 1:13:54 PM





**C102M-2**

**Ailor Ave & N Seventeenth St**

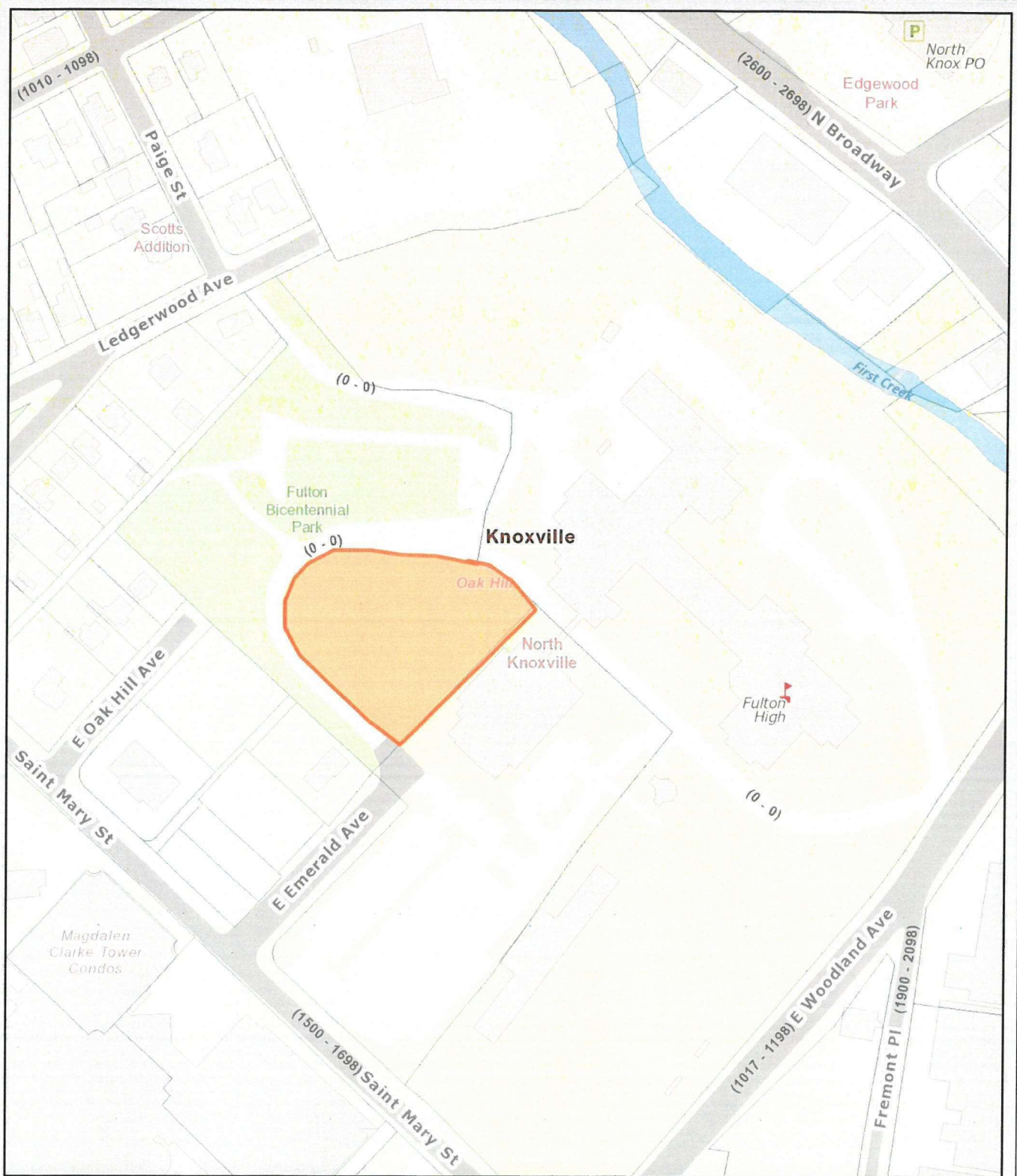


KGIS makes no representation or warranty as to the accuracy of this map and its information, nor to its fitness for use. Any user of this map product accepts the same AS IS, WITH ALL FAULTS, and assumes all responsibility for the use thereof, and further covenants and agrees to hold KGIS harmless from any and all damage, loss, or liability arising from any use of this map product.

© KGIS 2024

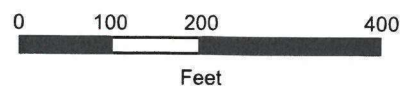
Printed: 6/4/2024 11:05:30 AM





**N401S-1**

**Fulton Fitness Park: E Emerald Ave**  
next to Fulton High School Gym



KGIS makes no representation or warranty as to the accuracy of this map and its information, nor to its fitness for use. Any user of this map product accepts the same AS IS, WITH ALL FAULTS, and assumes all responsibility for the use thereof, and further covenants and agrees to hold KGIS harmless from any and all damage, loss, or liability arising from any use of this map product.

© KGIS 2016

Printed: 9/21/2016 2:46:26 PM

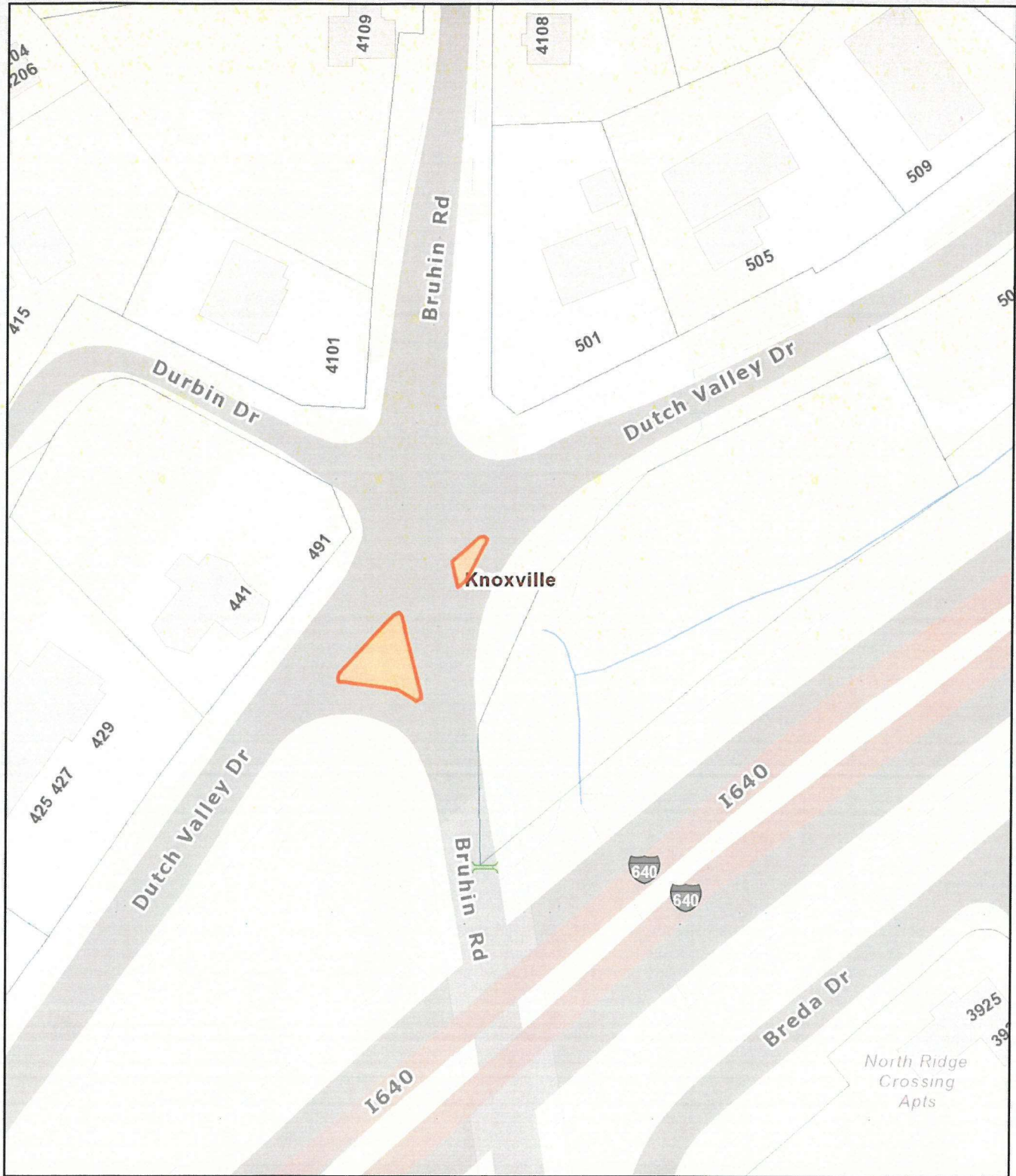




A horizontal number line is shown with tick marks at 0, 25, 50, and 100. The word "Feet" is written below the line. The segment between 25 and 50 is shaded gray.

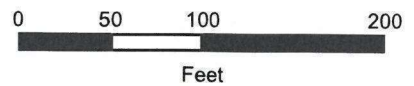
Printed: 9/16/2024 11:30:17 AM





**N402S-1**

**Dutch Valley Rd at Bruhin Rd**

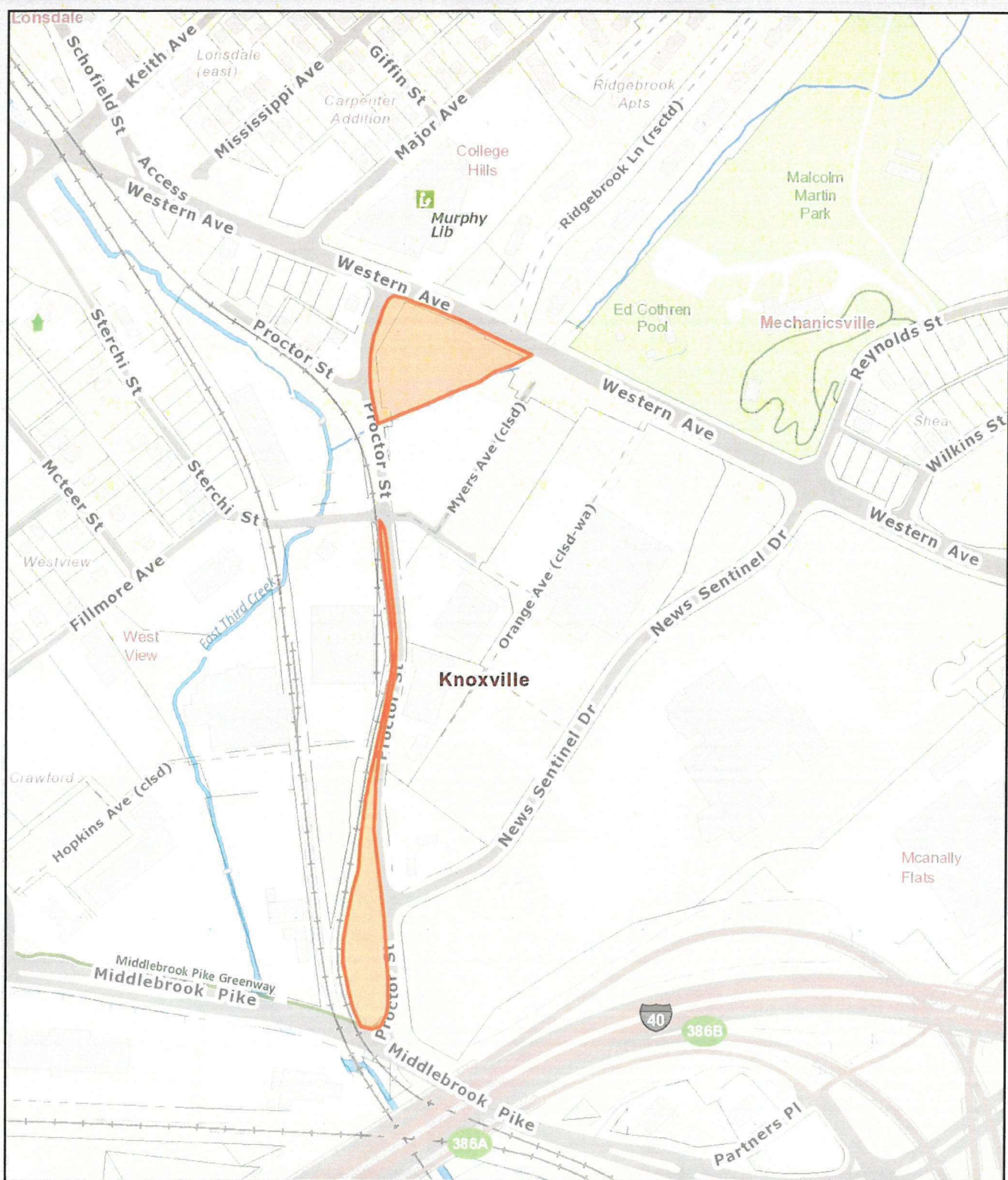


KGIS makes no representation or warranty as to the accuracy of this map and its information, nor to its fitness for use. Any user of this map product accepts the same AS IS, WITH ALL FAULTS, and assumes all responsibility for the use thereof, and further covenants and agrees to hold KGIS harmless from any and all damage, loss, or liability arising from any use of this map product.

© KGIS 2016

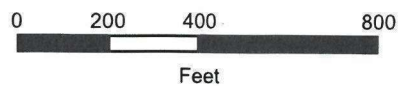
Printed: 9/21/2016 1:34:41 PM





**N403S-1**

**Proctor St from Middlebrook Pike to Western**  
two locations

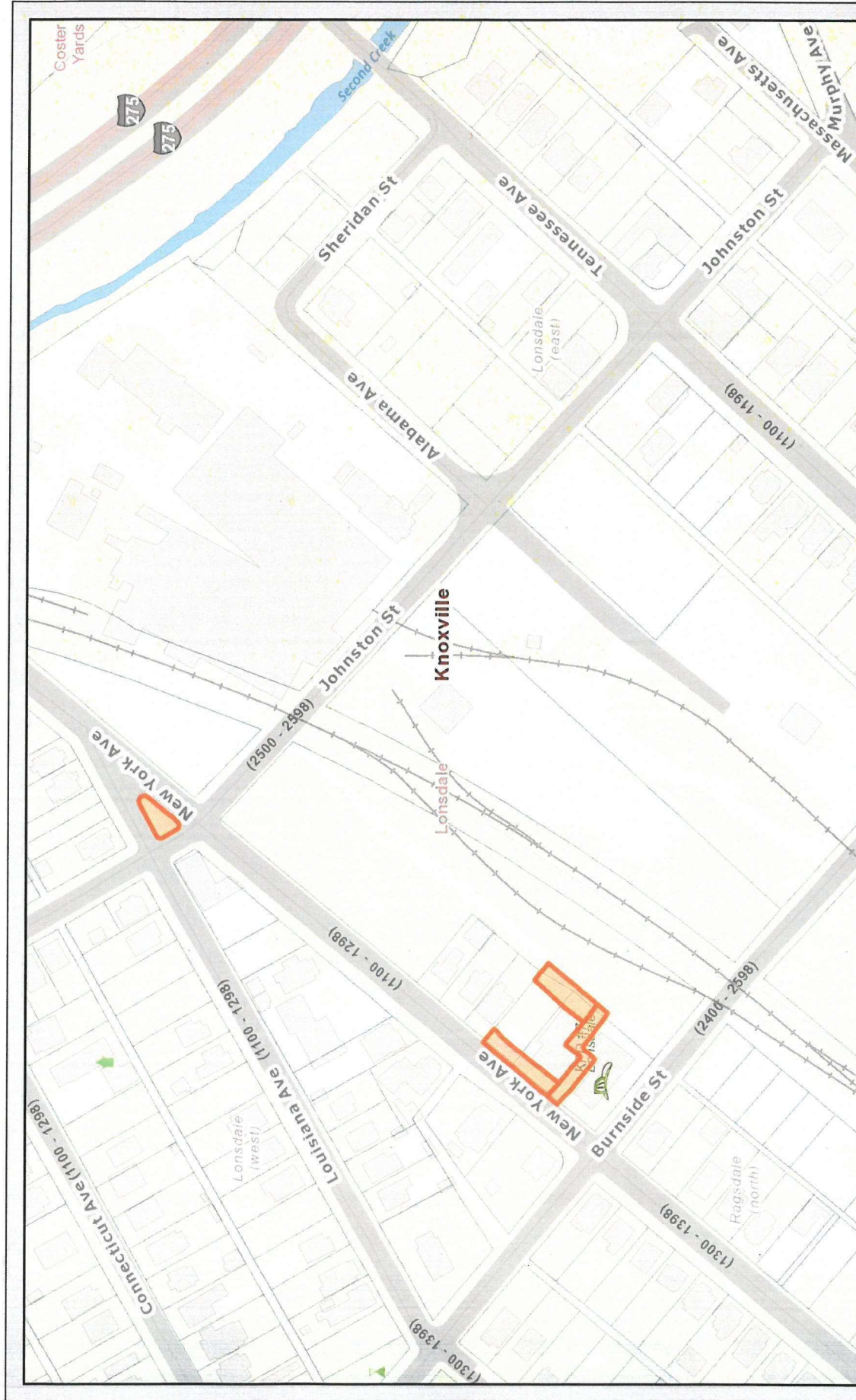


KGIS makes no representation or warranty as to the accuracy of this map and its information, nor to its fitness for use. Any user of this map product accepts the same AS IS, WITH ALL FAULTS, and assumes all responsibility for the use thereof, and further covenants and agrees to hold KGIS harmless from any and all damage, loss, or liability arising from any use of this map product.

© KGIS 2016

Printed: 9/21/2016 3:01:57 PM

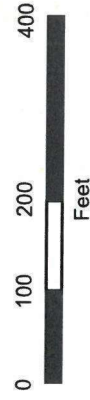




**N403S-2**

**City property New York Ave, New York and Johnston St**

**Mow the old day care property and Triangle down the street**



KGIS makes no representation or warranty as to the accuracy of this map and its information, nor to its fitness for use. Any user of this map product accepts the same AS IS, WITH ALL FAULTS, and assumes all responsibility for the use thereof, and further covenants and agrees to hold KGIS harmless from any and all damage, loss, or liability arising from any use of this map product.

© KGIS 2024

Printed: 10/14/2024 1:56:08 PM





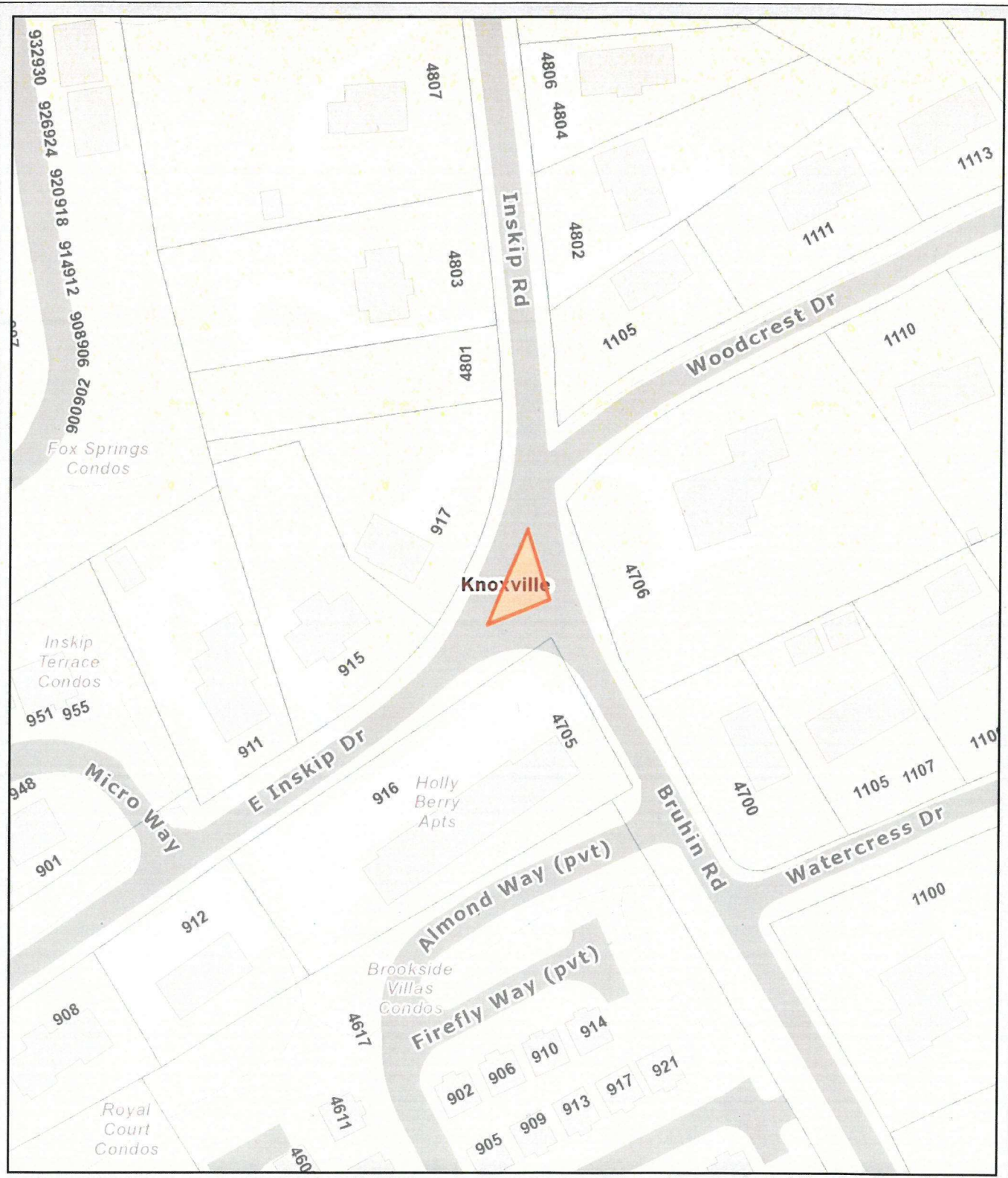


**N403S-3**  
**Texas Avenue at Gloria Garner St**  
Parking lot

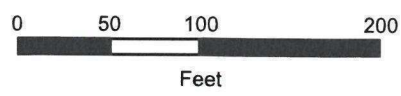
KGIS makes no representation or warranty as to the accuracy of this map and its information, nor to its fitness for use. Any user of this map product accepts the same AS IS, WITH ALL FAULTS, and assumes all responsibility for the use thereof, and further covenants and agrees to hold KGIS harmless from any and all damage, loss, or liability arising from any use of this map product.

© KGIS 2024  
Printed: 10/15/2024 7:24:51 AM





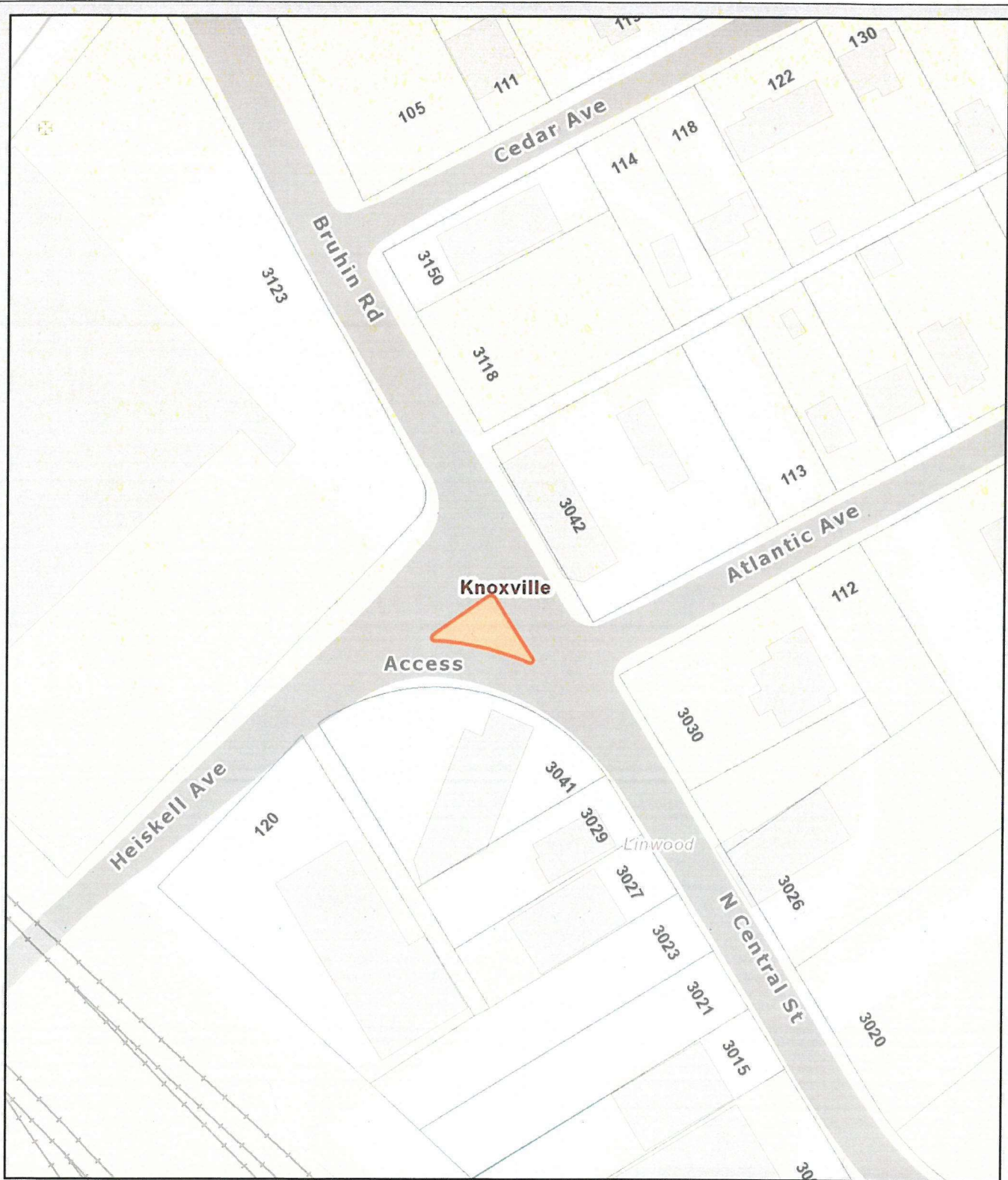
**N404S-1**  
Bruhin Rd at East Inskip



KGIS makes no representation or warranty as to the accuracy of this map and its information, nor to its fitness for use. Any user of this map product accepts the same AS IS, WITH ALL FAULTS, and assumes all responsibility for the use thereof, and further covenants and agrees to hold KGIS harmless from any and all damage, loss, or liability arising from any use of this map product.

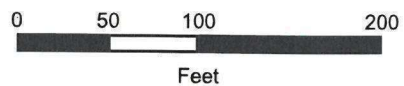
© KGIS 2016  
Printed: 9/21/2016 1:30:21 PM





**N404S-2**

**Heiskell Ave at N Central Sr**

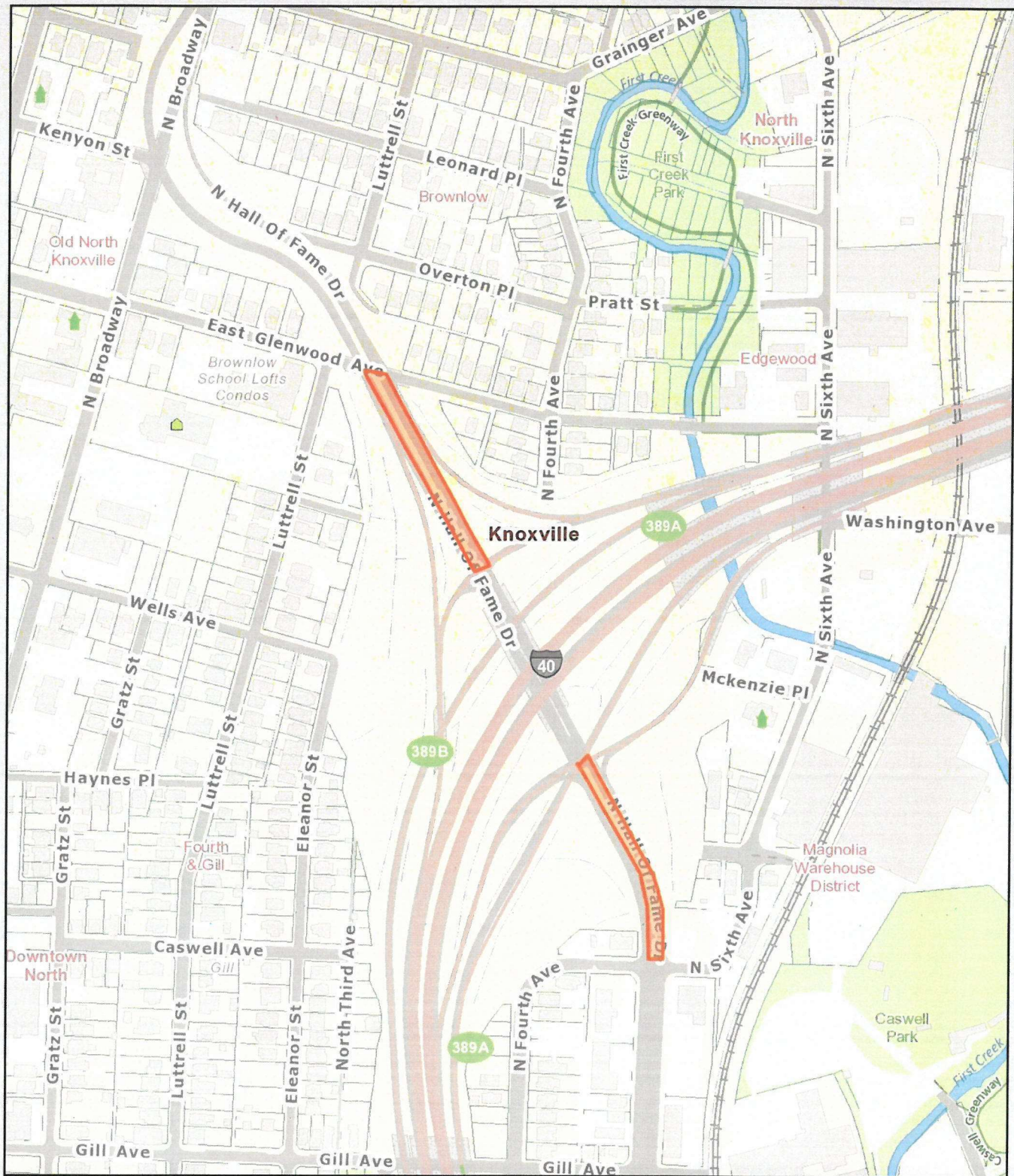


KGIS makes no representation or warranty as to the accuracy of this map and its information, nor to its fitness for use. Any user of this map product accepts the same AS IS, WITH ALL FAULTS, and assumes all responsibility for the use thereof, and further covenants and agrees to hold KGIS harmless from any and all damage, loss, or liability arising from any use of this map product.

© KGIS 2016

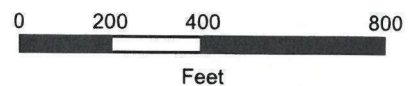
Printed: 9/21/2016 2:55:10 PM





**N405M-1**

Hall of Fame from East Glenwood to North Sixth Ave

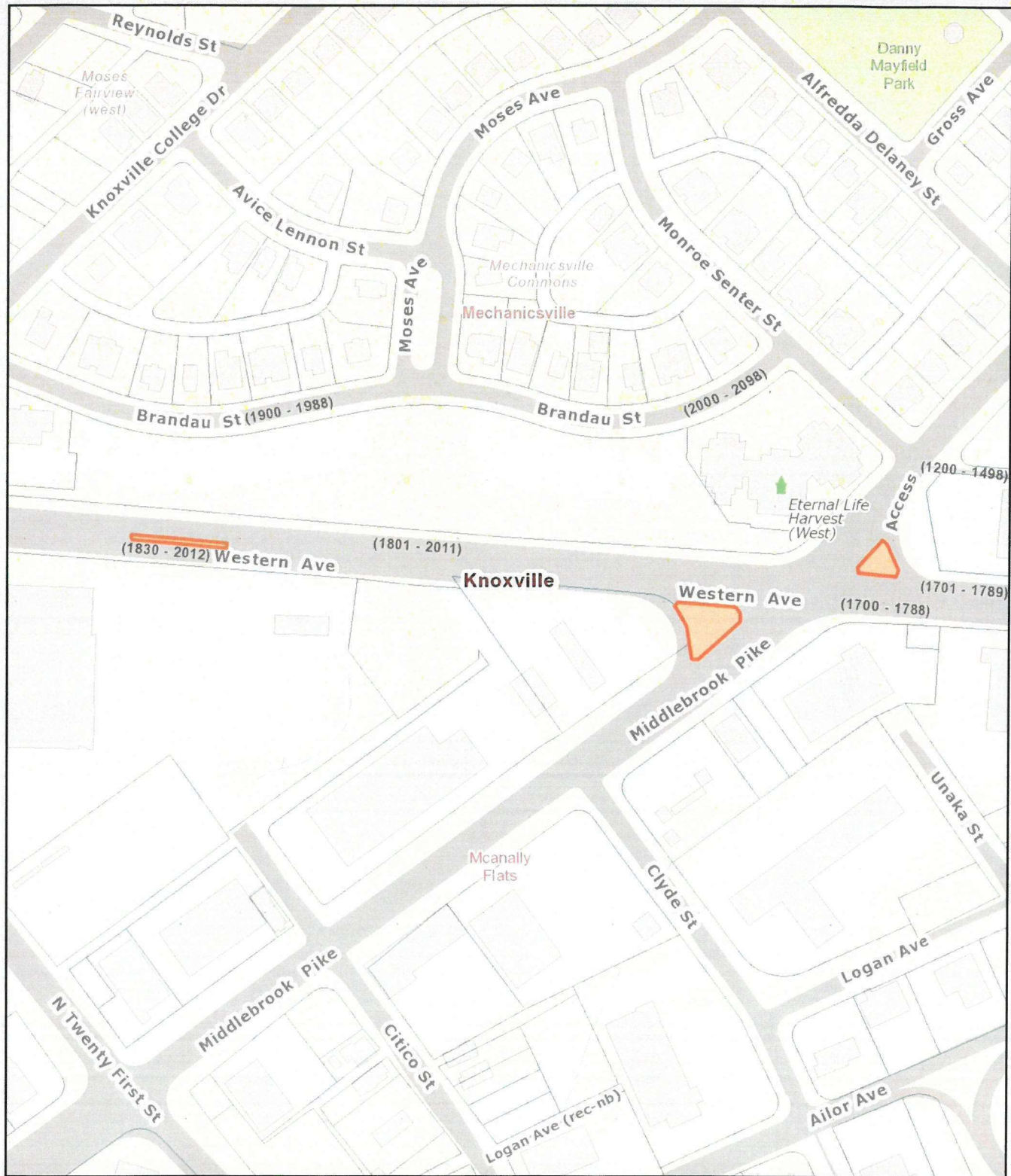


KGIS makes no representation or warranty as to the accuracy of this map and its information, nor to its fitness for use. Any user of this map product accepts the same AS IS, WITH ALL FAULTS, and assumes all responsibility for the use thereof, and further covenants and agrees to hold KGIS harmless from any and all damage, loss, or liability arising from any use of this map product.

© KGIS 2016

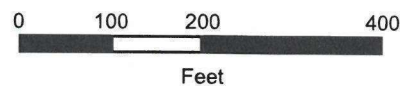
Printed: 8/30/2016 12:31:13 PM





**N405M-2**

**Western Ave Median & 2 Triangles at Food City**

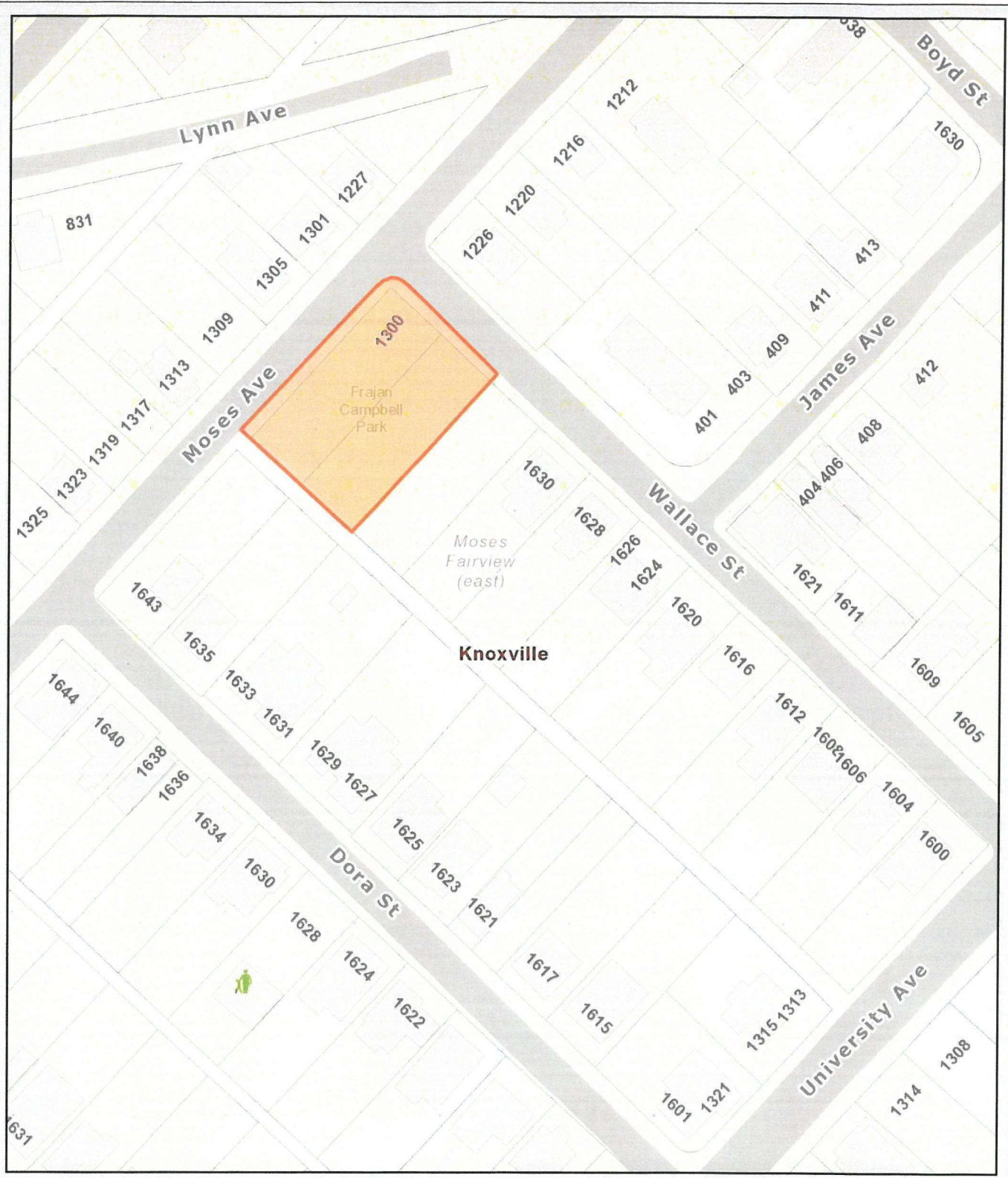


KGIS makes no representation or warranty as to the accuracy of this map and its information, nor to its fitness for use. Any user of this map product accepts the same AS IS, WITH ALL FAULTS, and assumes all responsibility for the use thereof, and further covenants and agrees to hold KGIS harmless from any and all damage, loss, or liability arising from any use of this map product.

© KGIS 2016

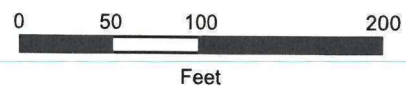
Printed: 8/30/2016 1:52:08 PM





**N405S-1**

**Frajan Campbell Park: Mosses Ave at Wallace St**



KGIS makes no representation or warranty as to the accuracy of this map and its information, nor to its fitness for use. Any user of this map product accepts the same AS IS, WITH ALL FAULTS, and assumes all responsibility for the use thereof, and further covenants and agrees to hold KGIS harmless from any and all damage, loss, or liability arising from any use of this map product.

© KGIS 2016

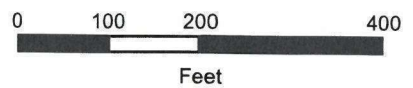
Printed: 8/31/2016 4:51:59 PM





**N405S-2**

**Mechanicsville church greens @Western Ave**



KGIS makes no representation or warranty as to the accuracy of this map and its information, nor to its fitness for use. Any user of this map product accepts the same AS IS, WITH ALL FAULTS, and assumes all responsibility for the use thereof, and further covenants and agrees to hold KGIS harmless from any and all damage, loss, or liability arising from any use of this map product.

© KGIS 2016

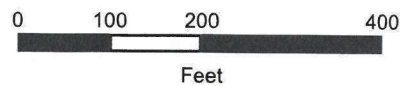
Printed: 9/7/2016 8:48:20 AM





**N405S-3**

**Transfer Station/Traffic Engineering**

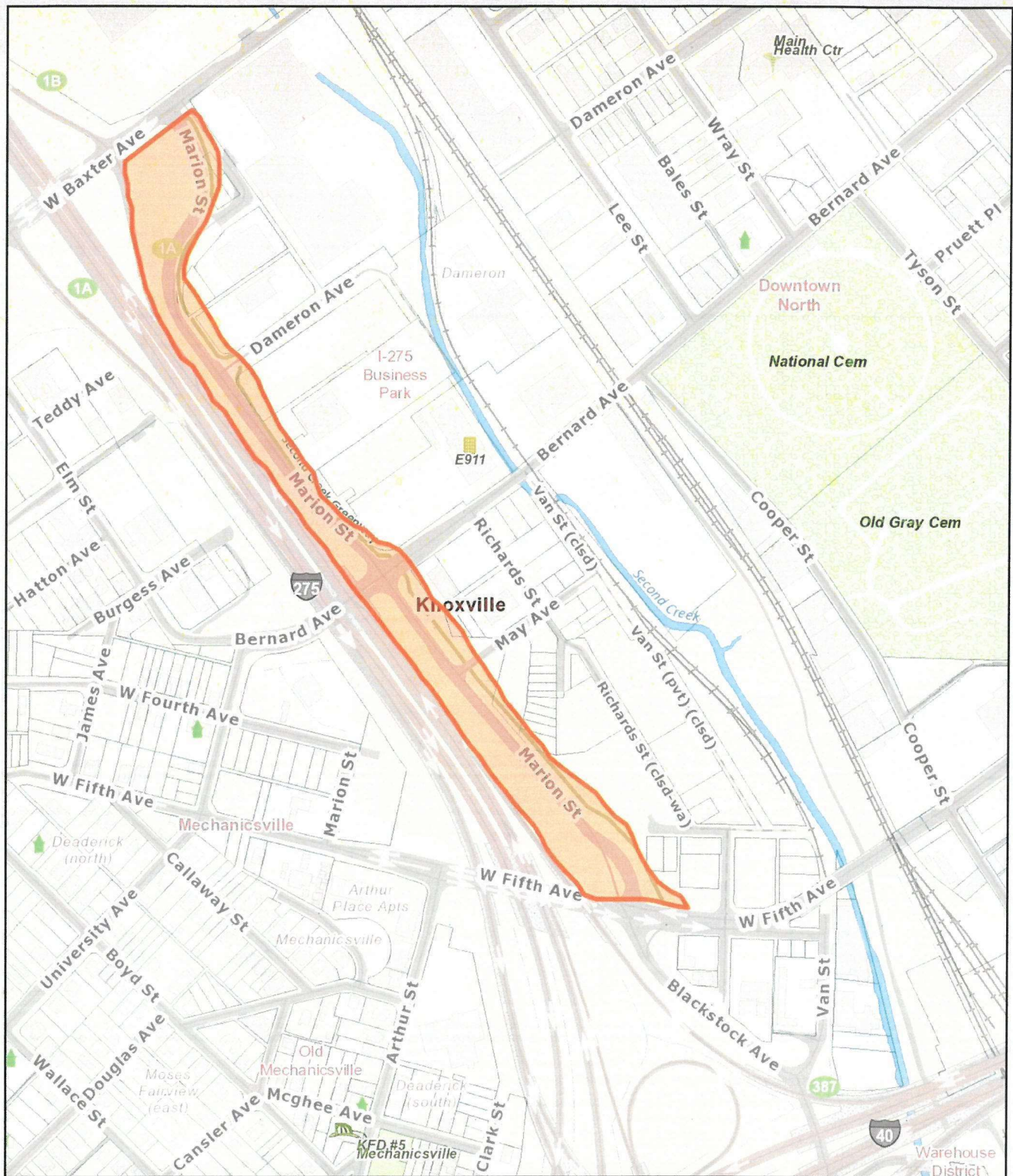


KGIS makes no representation or warranty as to the accuracy of this map and its information, nor to its fitness for use. Any user of this map product accepts the same AS IS, WITH ALL FAULTS, and assumes all responsibility for the use thereof, and further covenants and agrees to hold KGIS harmless from any and all damage, loss, or liability arising from any use of this map product.

© KGIS 2021

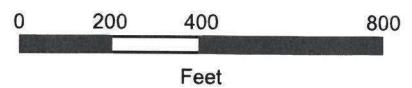
Printed: 8/6/2021 7:40:53 AM





**N405S-4**

**Marion Street: W. Fifth Ave. to W. Baxter Ave.**  
Some of this trimming will be behind TDOT's fence and retaining wall.

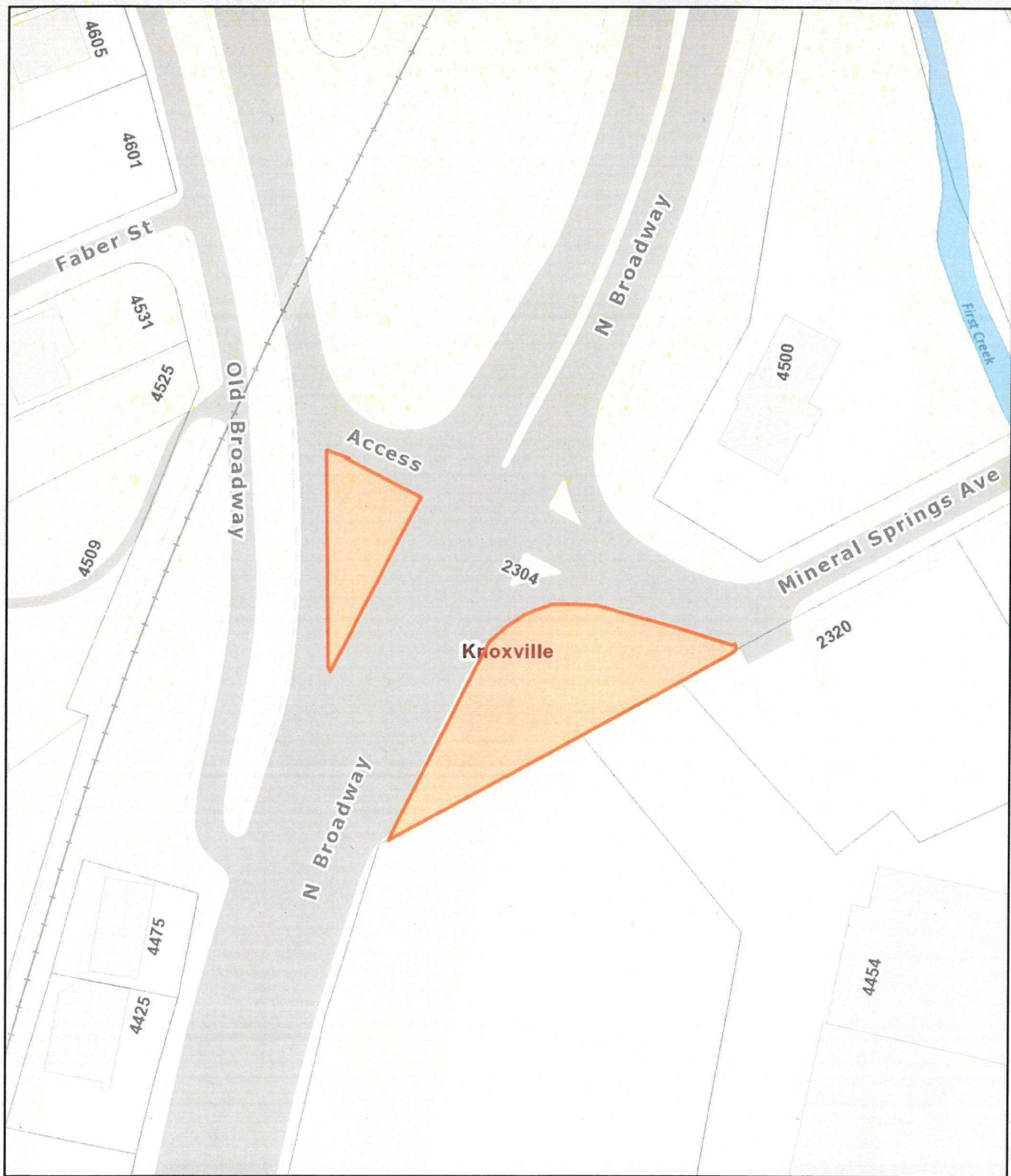


KGIS makes no representation or warranty as to the accuracy of this map and its information, nor to its fitness for use. Any user of this map product accepts the same AS IS, WITH ALL FAULTS, and assumes all responsibility for the use thereof, and further covenants and agrees to hold KGIS harmless from any and all damage, loss, or liability arising from any use of this map product.

© KGIS 2024


Printed: 1/25/2024 9:05:49 AM





**N406S-1**

**Broadway at Mineral Springs**  
two triangles

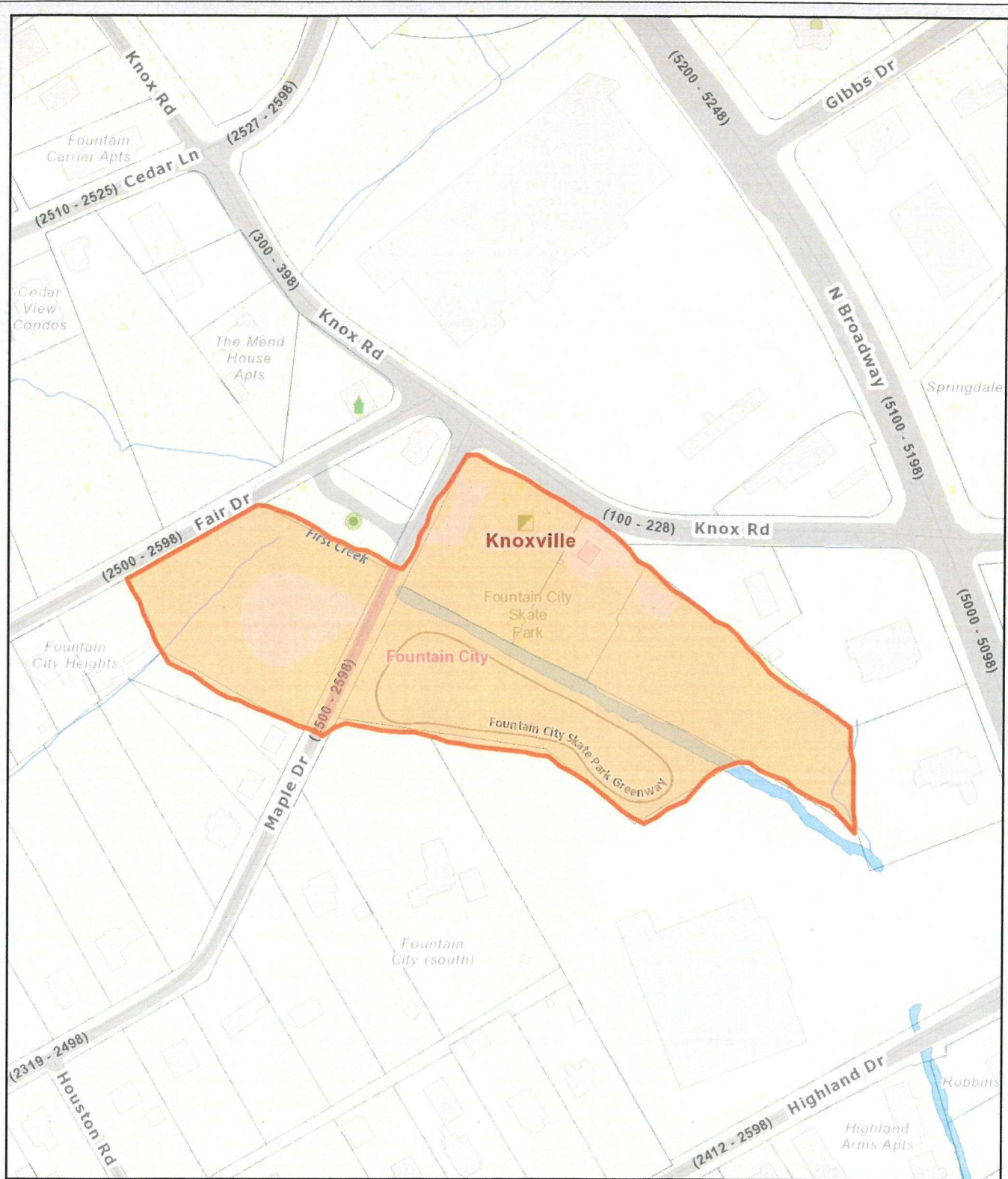


KGIS makes no representation or warranty as to the accuracy of this map and its information, nor to its fitness for use. Any user of this map product accepts the same AS IS, WITH ALL FAULTS, and assumes all responsibility for the use thereof, and further covenants and agrees to hold KGIS harmless from any and all damage, loss, or liability arising from any use of this map product.

© KGIS 2016

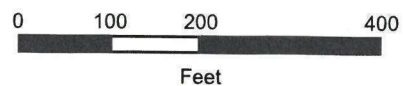
Printed: 9/21/2016 1:20:06 PM





**N406S-2**

**Skate Park & 4 lots on Knox Rd and Maple Dr.**

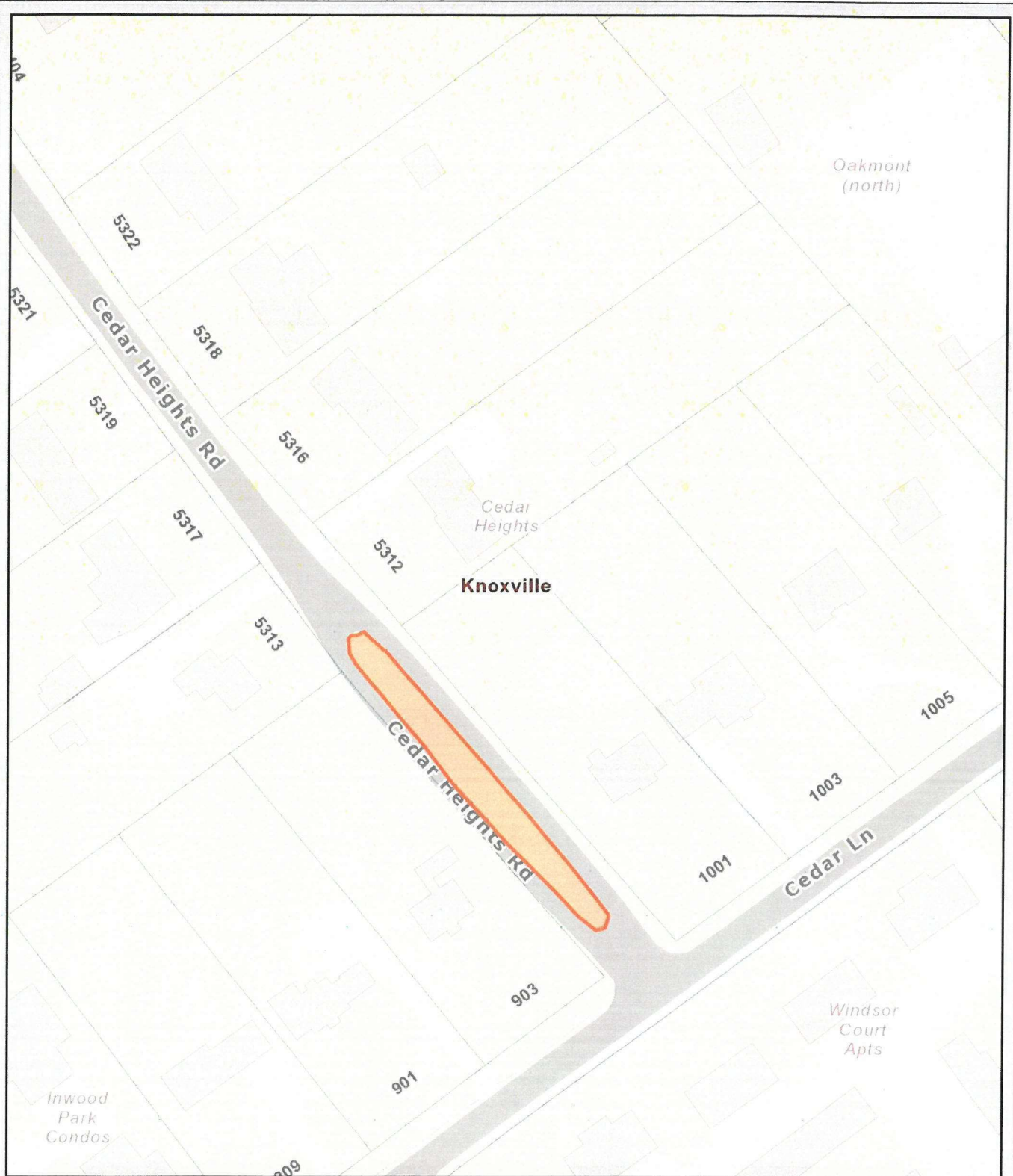


KGIS makes no representation or warranty as to the accuracy of this map and its information, nor to its fitness for use. Any user of this map product accepts the same AS IS, WITH ALL FAULTS, and assumes all responsibility for the use thereof, and further covenants and agrees to hold KGIS harmless from any and all damage, loss, or liability arising from any use of this map product.

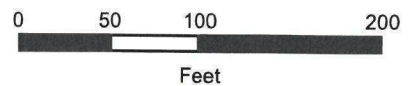
© KGIS 2024

Printed: 9/16/2024 11:16:27 AM





**N407M-1**  
**Cedar Heights at Cedar Lane**

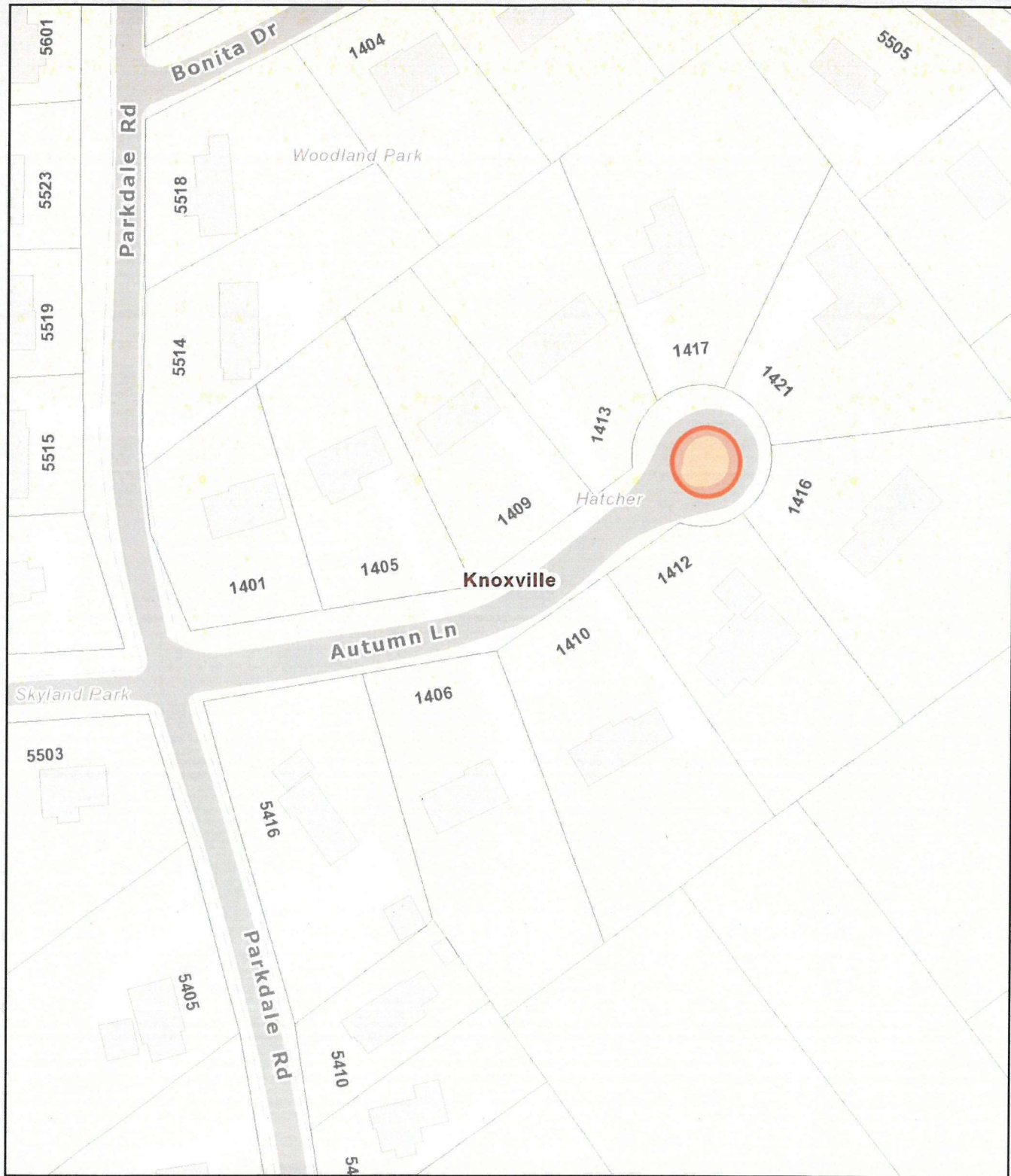


KGIS makes no representation or warranty as to the accuracy of this map and its information, nor to its fitness for use. Any user of this map product accepts the same AS IS, WITH ALL FAULTS, and assumes all responsibility for the use thereof, and further covenants and agrees to hold KGIS harmless from any and all damage, loss, or liability arising from any use of this map product.


© KGIS 2016

Printed: 9/21/2016 12:38:54 PM





**N407S-1**  
Autumn Ln

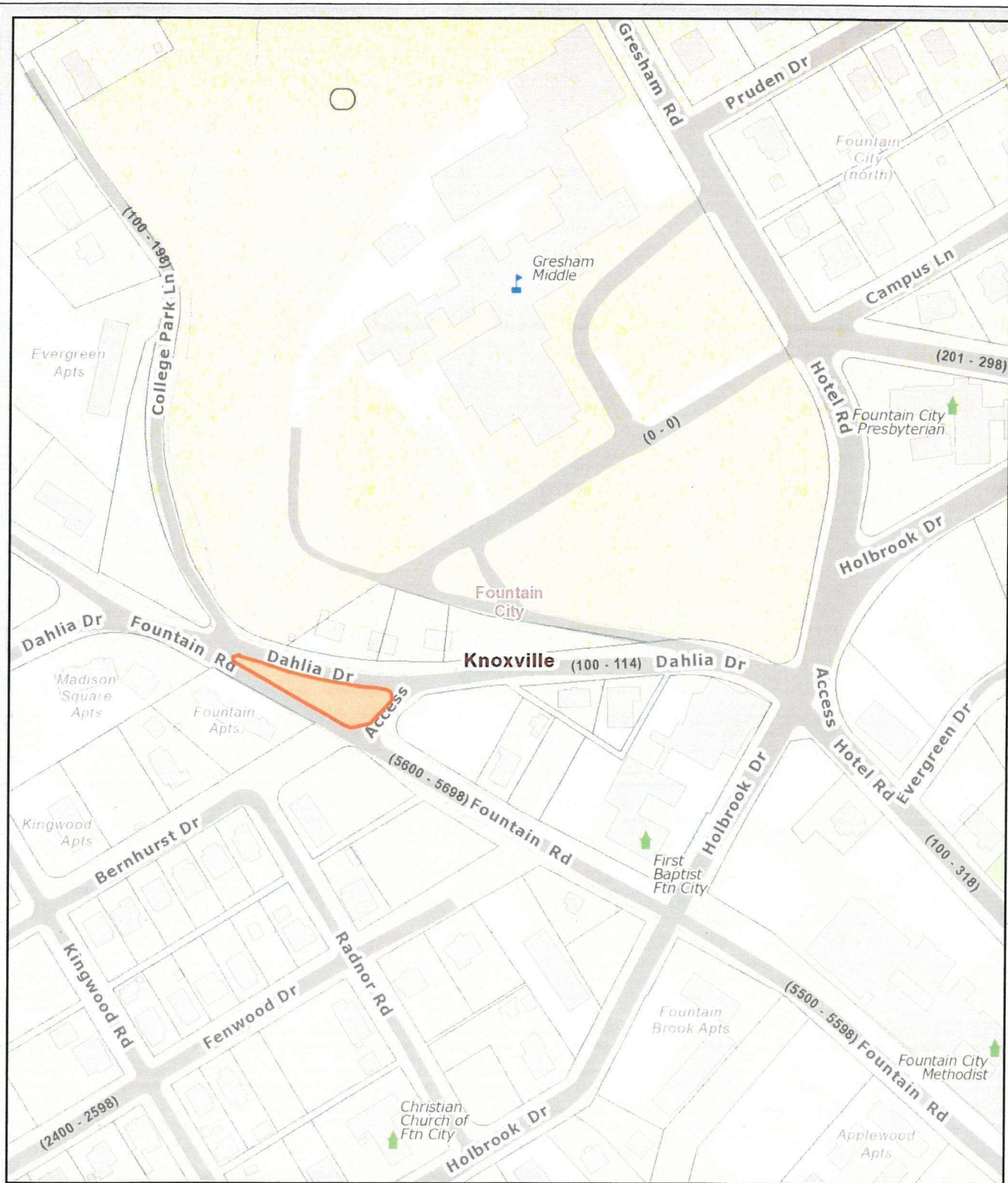


KGIS makes no representation or warranty as to the accuracy of this map and its information, nor to its fitness for use. Any user of this map product accepts the same AS IS, WITH ALL FAULTS, and assumes all responsibility for the use thereof, and further covenants and agrees to hold KGIS harmless from any and all damage, loss, or liability arising from any use of this map product.

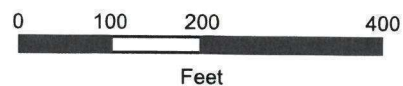
© KGIS 2018

Printed: 10/30/2018 2:56:54 PM





# **N408S-1** Fountain Rd at Dahlia Dr



KGIS makes no representation or warranty as to the accuracy of this map and its information, nor to its fitness for use. Any user of this map product accepts the same AS IS, WITH ALL FAULTS, and assumes all responsibility for the use thereof, and further covenants and agrees to hold KGIS harmless from any and all damage, loss, or liability arising from any use of this map product.

© KGIS 2016

Printed: 9/21/2016 2:34:07 PM





**N408S-2**

**Grove Dr at Gresham Rd**

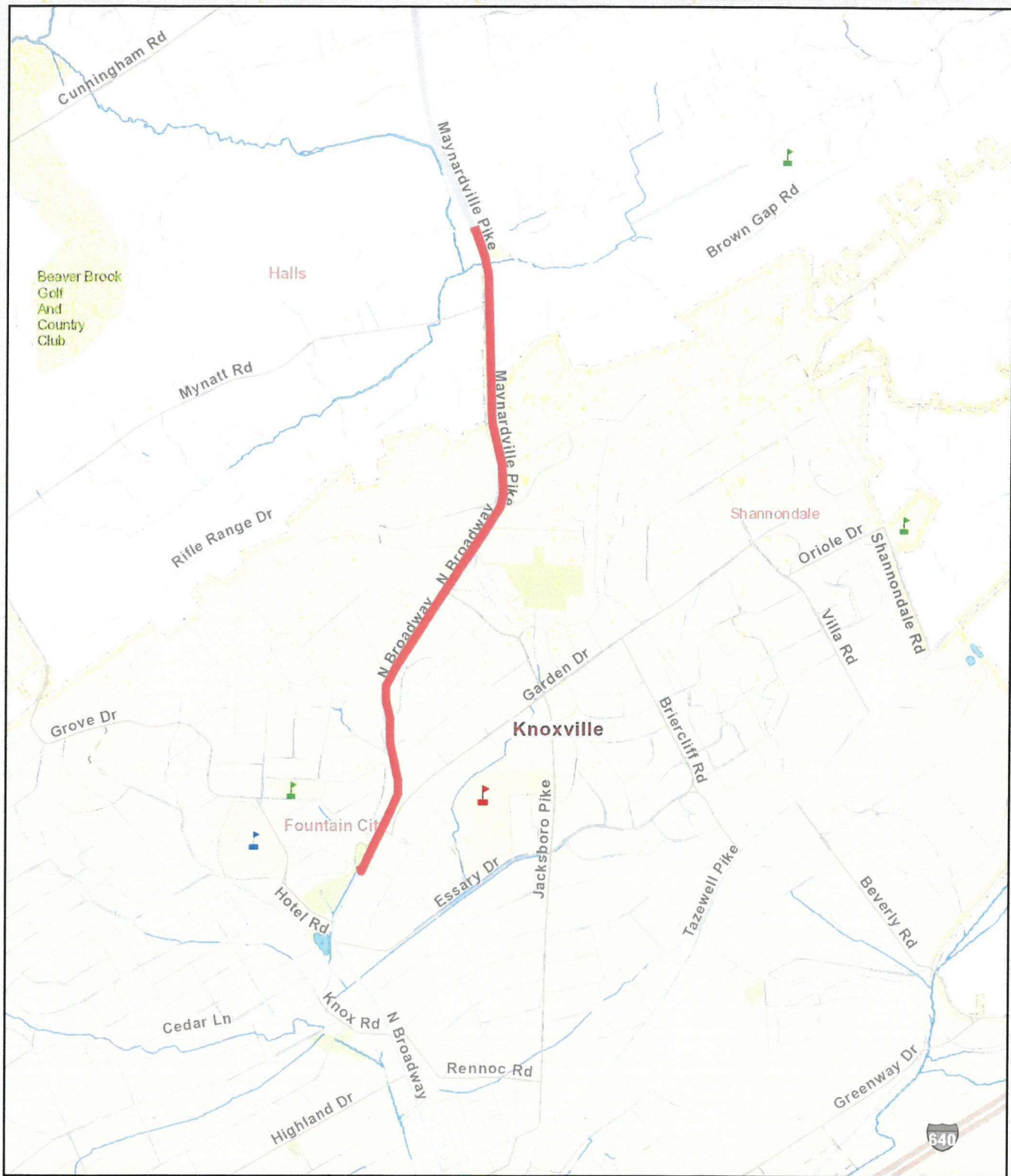
**Two Triangles**



KGIS makes no representation or warranty as to the accuracy of this map and its information, nor to its fitness for use. Any user of this map product accepts the same AS IS, WITH ALL FAULTS, and assumes all responsibility for the use thereof, and further covenants and agrees to hold KGIS harmless from any and all damage, loss, or liability arising from any use of this map product.

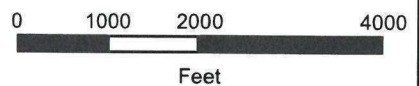
© KGIS 2024  
Printed: 10/14/2024 1:31:53 PM





**N409M-1**

**Broadway Medians: from H.O.F. to 300 feet past Foley Drive**

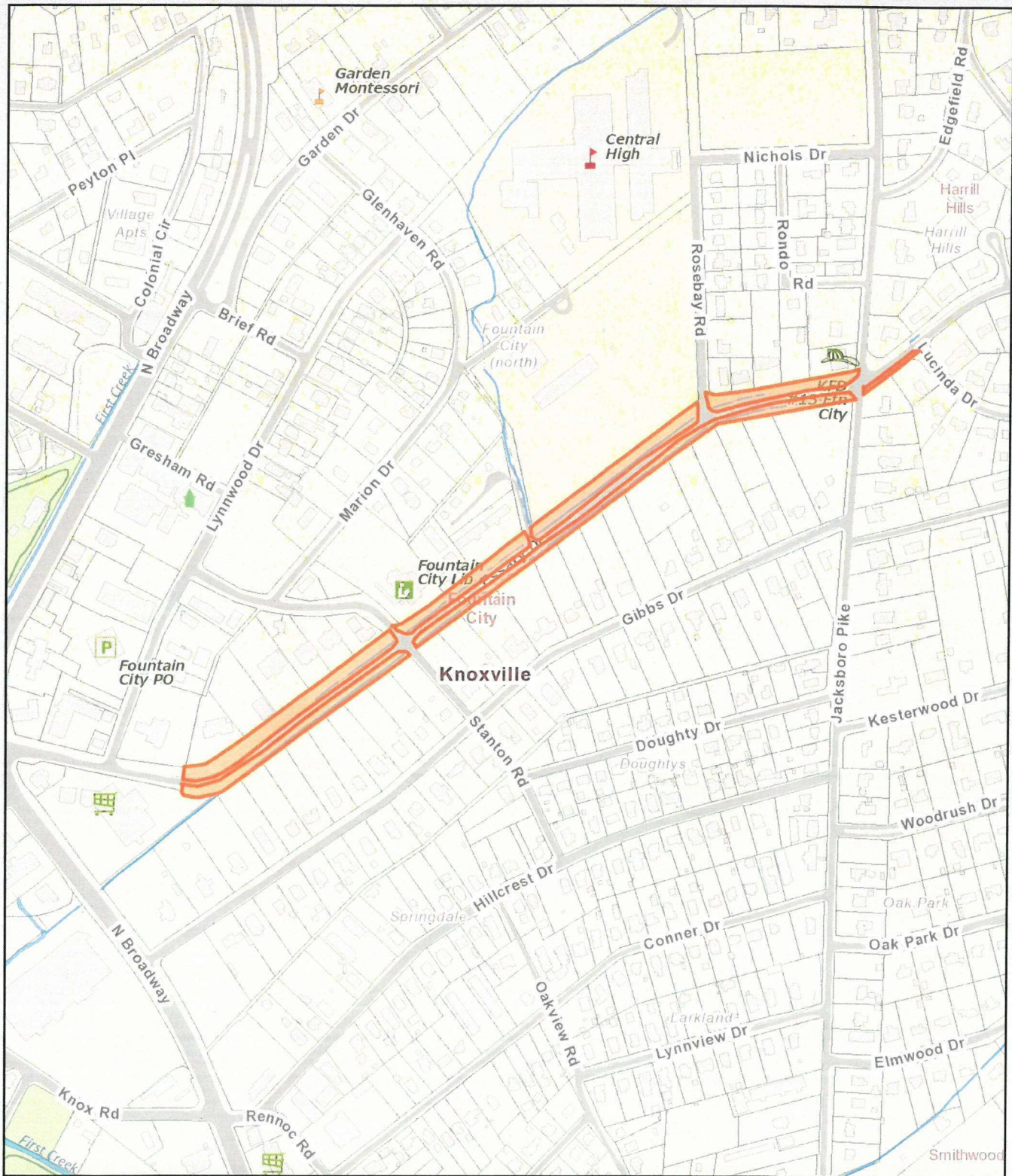


KGIS makes no representation or warranty as to the accuracy of this map and its information, nor to its fitness for use. Any user of this map product accepts the same AS IS, WITH ALL FAULTS, and assumes all responsibility for the use thereof, and further covenants and agrees to hold KGIS harmless from any and all damage, loss, or liability arising from any use of this map product.

© KGIS 2024

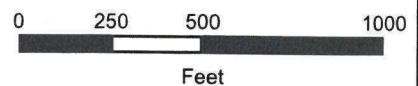
Printed: 1/23/2024 7:47:28 AM





**N409S-1**

**Essary Dr ROW from 2911 to Lucinda Dr**  
both sides of right of way

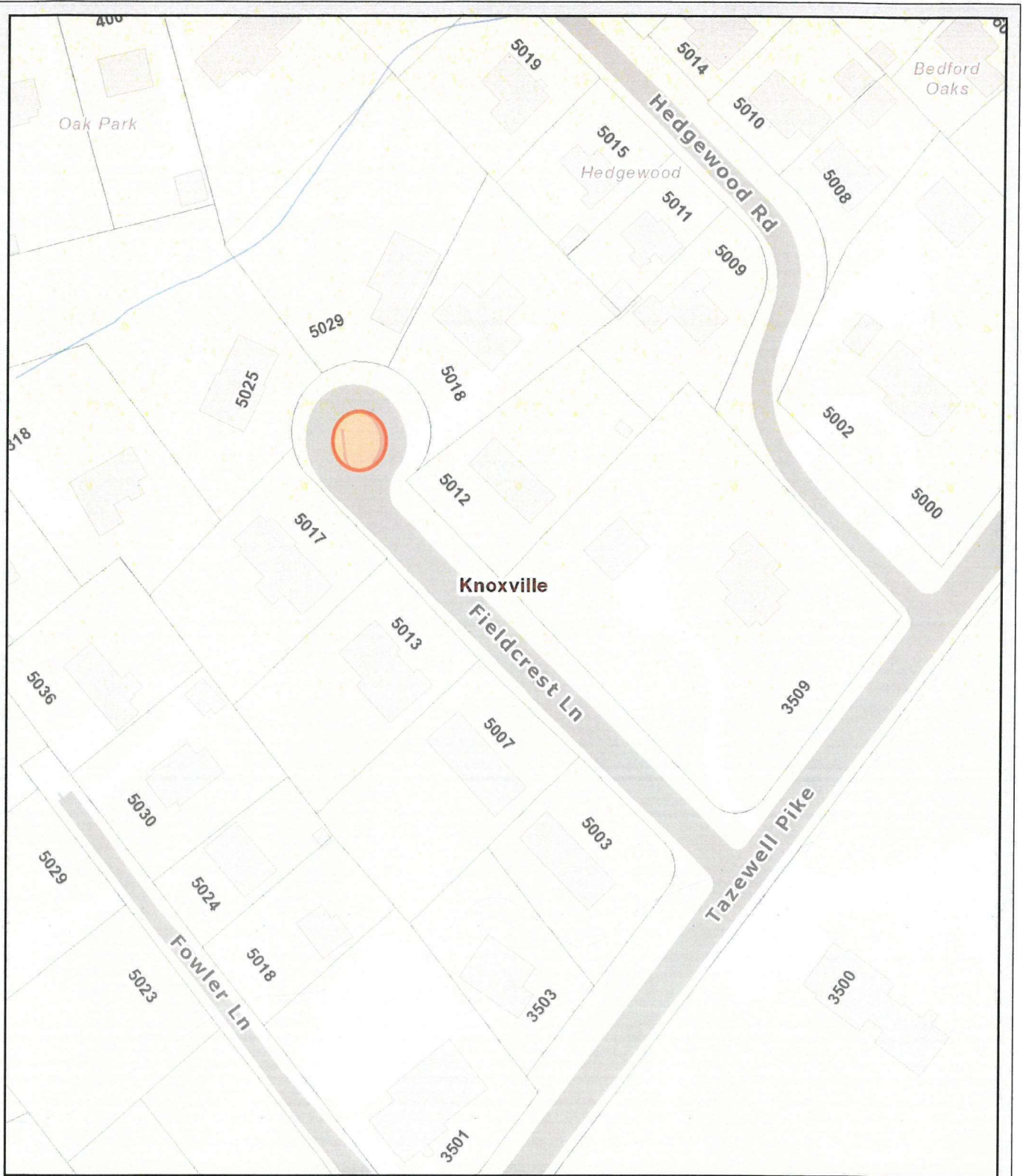


KGIS makes no representation or warranty as to the accuracy of this map and its information, nor to its fitness for use. Any user of this map product accepts the same AS IS, WITH ALL FAULTS, and assumes all responsibility for the use thereof, and further covenants and agrees to hold KGIS harmless from any and all damage, loss, or liability arising from any use of this map product.

© KGIS 2016


Printed: 9/21/2016 1:44:05 PM





**N409S-2**

Fieldcrest Lane circle

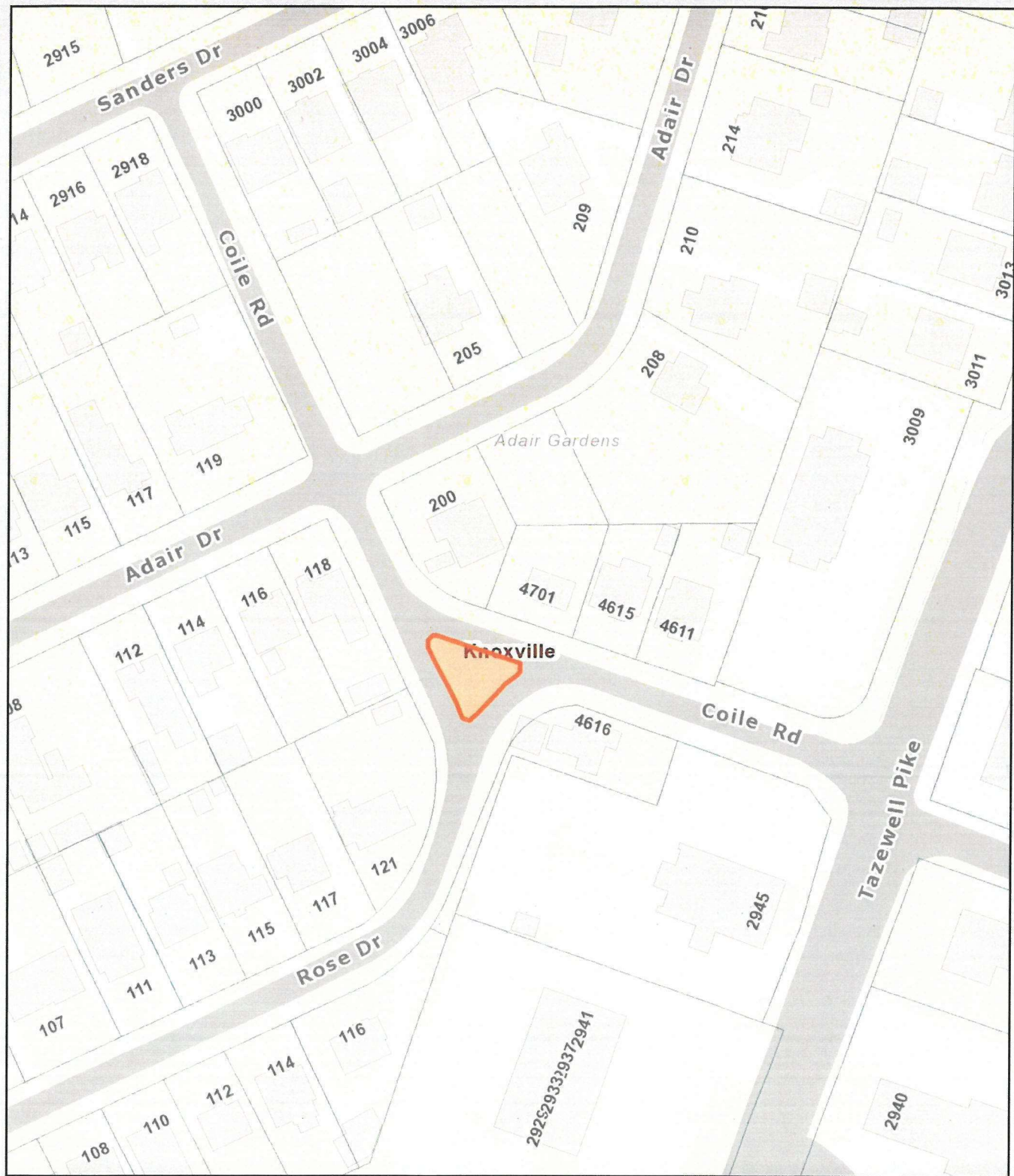


KGIS makes no representation or warranty as to the accuracy of this map and its information, nor to its fitness for use. Any user of this map product accepts the same AS IS, WITH ALL FAULTS, and assumes all responsibility for the use thereof, and further covenants and agrees to hold KGIS harmless from any and all damage, loss, or liability arising from any use of this map product.

© KGIS 2016


Printed: 9/21/2016 1:54:52 PM





**N409S-3**

Triangle: Coile Rd and Rose Dr



KGIS makes no representation or warranty as to the accuracy of this map and its information, nor to its fitness for use. Any user of this map product accepts the same AS IS, WITH ALL FAULTS, and assumes all responsibility for the use thereof, and further covenants and agrees to hold KGIS harmless from any and all damage, loss, or liability arising from any use of this map product.

© KGIS 2018

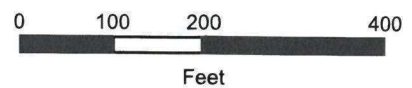
Printed: 10/8/2018 12:50:05 PM





**N409S-4**

**Garden Drive at N Broadway**

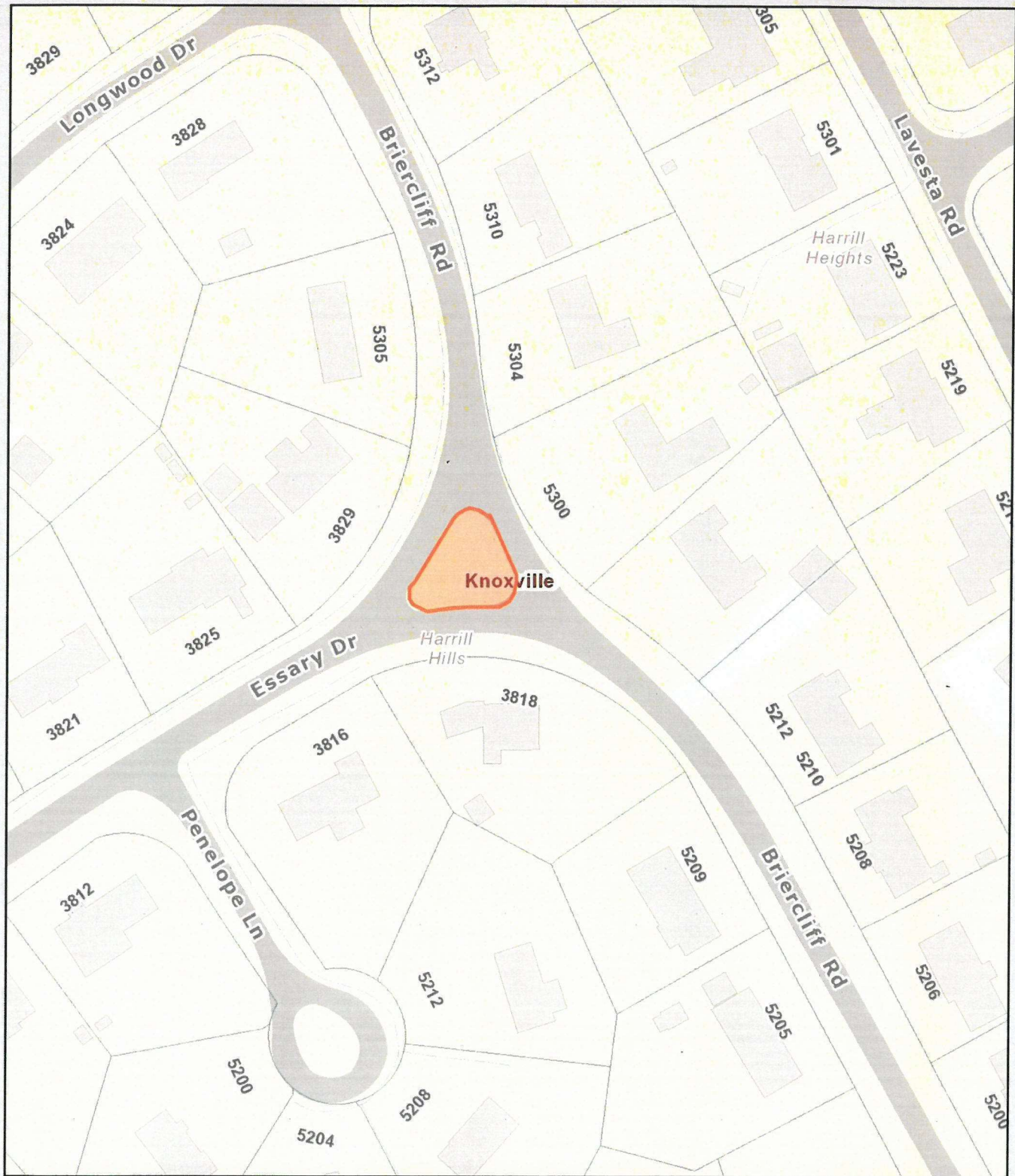


KGIS makes no representation or warranty as to the accuracy of this map and its information, nor to its fitness for use. Any user of this map product accepts the same AS IS, WITH ALL FAULTS, and assumes all responsibility for the use thereof, and further covenants and agrees to hold KGIS harmless from any and all damage, loss, or liability arising from any use of this map product.

© KGIS 2016

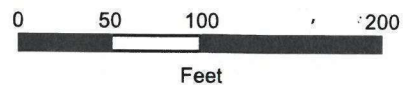
Printed: 9/21/2016 2:50:26 PM





**N410S-1**

**Briercliff Rd at Essary Rd**

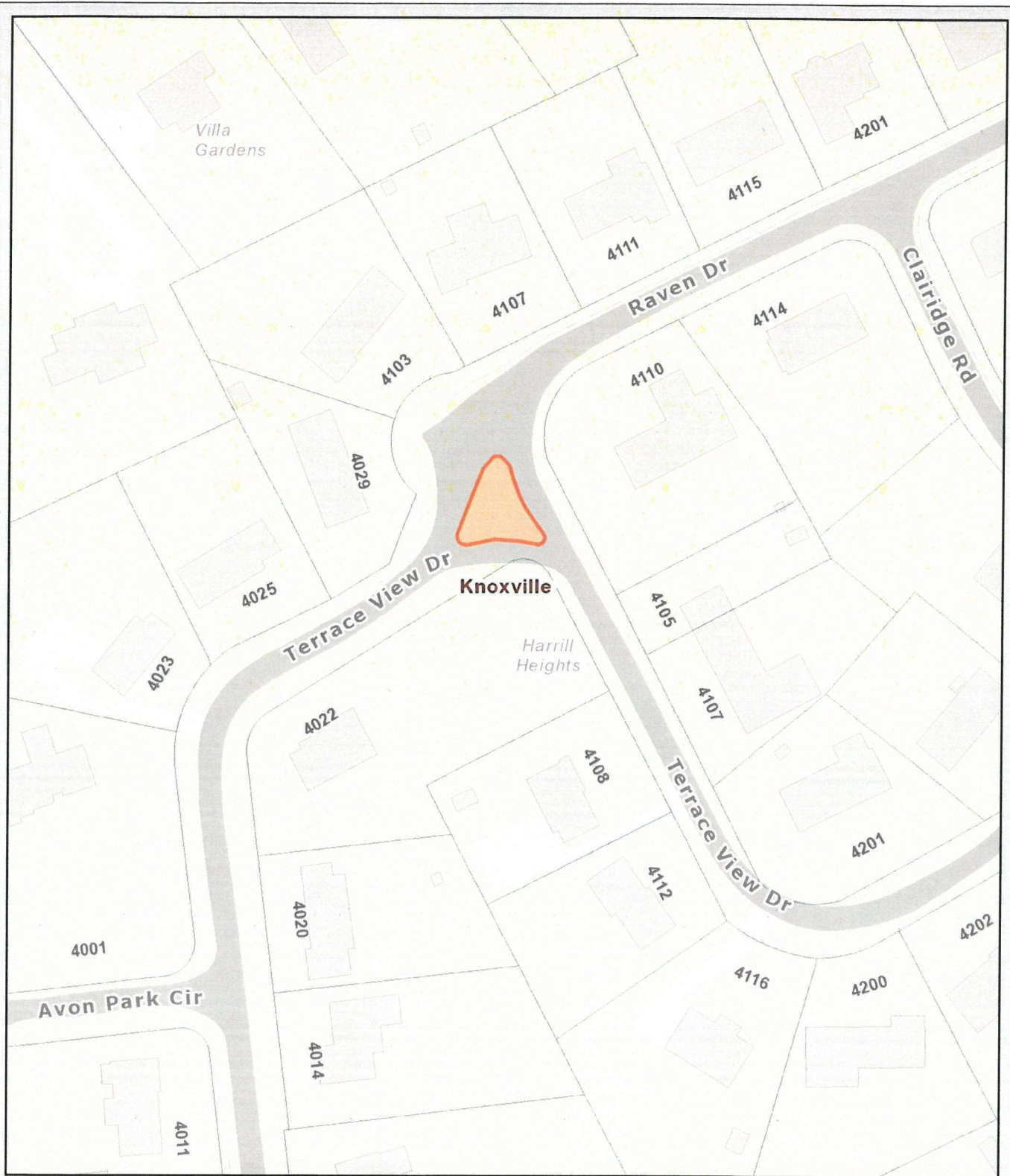


KGIS makes no representation or warranty as to the accuracy of this map and its information, nor to its fitness for use. Any user of this map product accepts the same AS IS, WITH ALL FAULTS, and assumes all responsibility for the use thereof, and further covenants and agrees to hold KGIS harmless from any and all damage, loss, or liability arising from any use of this map product.

© KGIS 2016

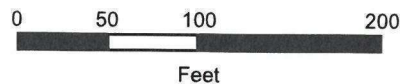
Printed: 9/21/2016 12:52:52 PM





**N410S-2**

**Raven Dr at Terrace View Drive**  
triangle

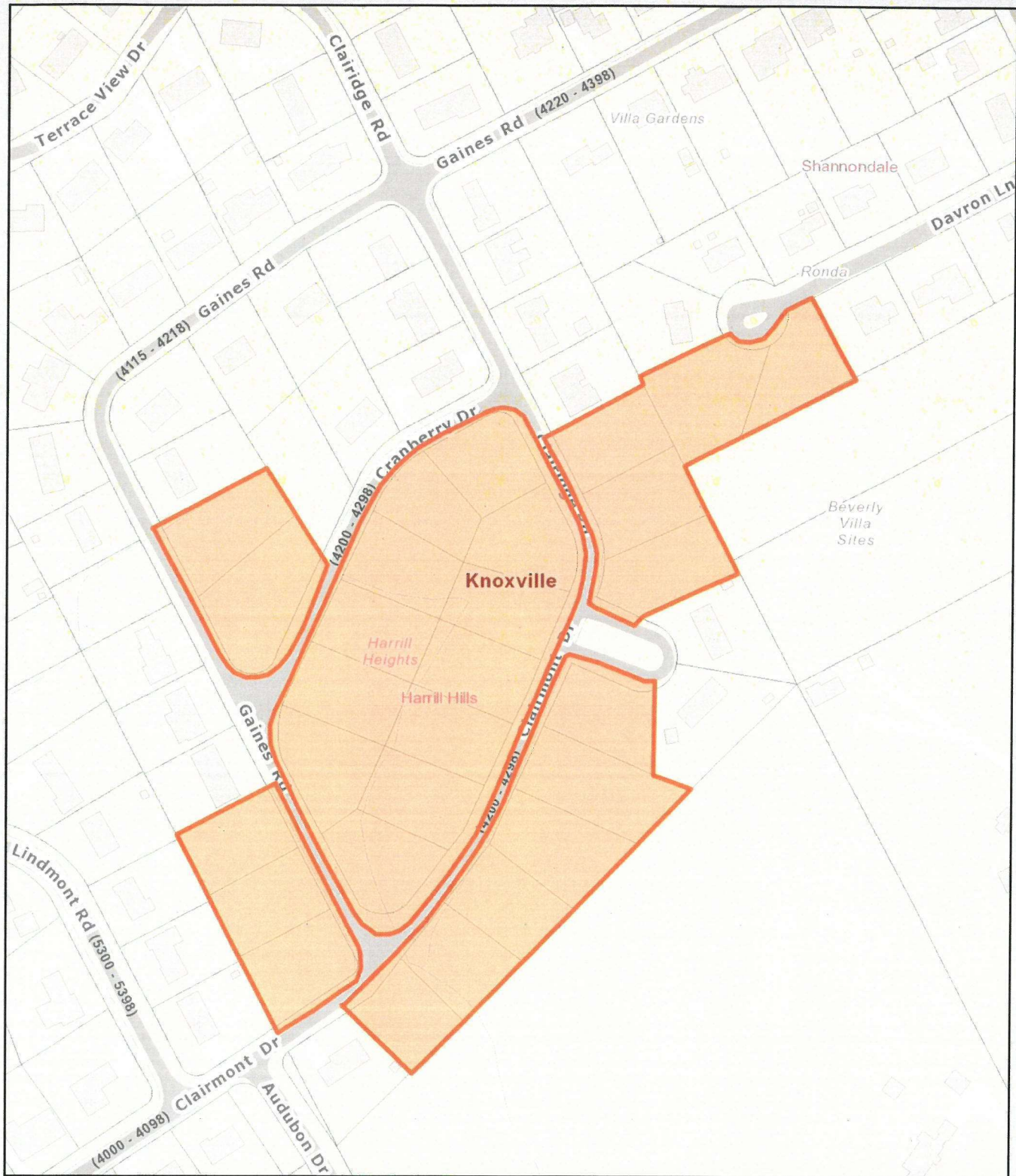


KGIS makes no representation or warranty as to the accuracy of this map and its information, nor to its fitness for use. Any user of this map product accepts the same AS IS, WITH ALL FAULTS, and assumes all responsibility for the use thereof, and further covenants and agrees to hold KGIS harmless from any and all damage, loss, or liability arising from any use of this map product.

© KGIS 2016

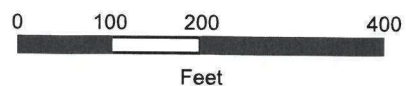
Printed: 9/21/2016 3:06:39 PM





**N410S-3**

**Harrell Hills: Gaines, Cranberry, Clairemont, Clairidge**



KGIS makes no representation or warranty as to the accuracy of this map and its information, nor to its fitness for use. Any user of this map product accepts the same AS IS, WITH ALL FAULTS, and assumes all responsibility for the use thereof, and further covenants and agrees to hold KGIS harmless from any and all damage, loss, or liability arising from any use of this map product.

© KGIS 2018

Printed: 10/8/2018 12:22:30 PM